

FORTNIGHTLY DASHBOARD

Health, Safety & Environmental

TRIFR and HPIFR (Lag Indicators)



Observed and emerging Issues

- No recordable incidents reported in the period.
- Critical risk inspection targets being exceeded in May and June but increase in HPIFR needs further investigation.
- Audit scores reflect good environmental performance.
- No AC inspection conducted on 14th June. North and South inspections completed on 21st June.

ESC Inspection Scores				
Date	1	2	3	4
21-June (south)	50	-	-	-
21-June (north)	45	4	-	-

Progress vs Programme

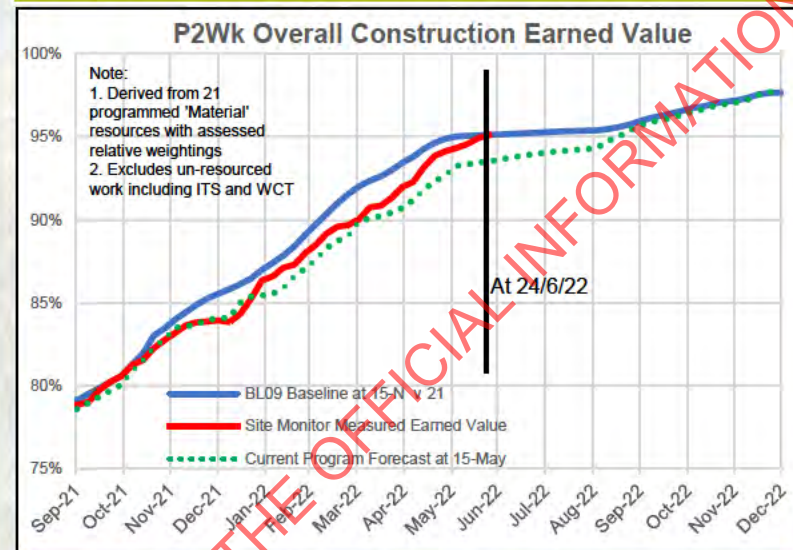
Project progress

Status Trend

Rate of overall progress tracking **about 5 working days behind BL09 baseline dated 15/11/21.**





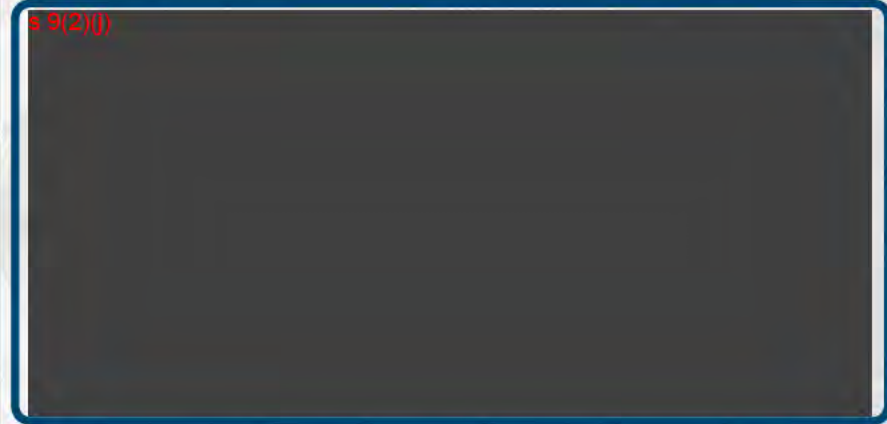
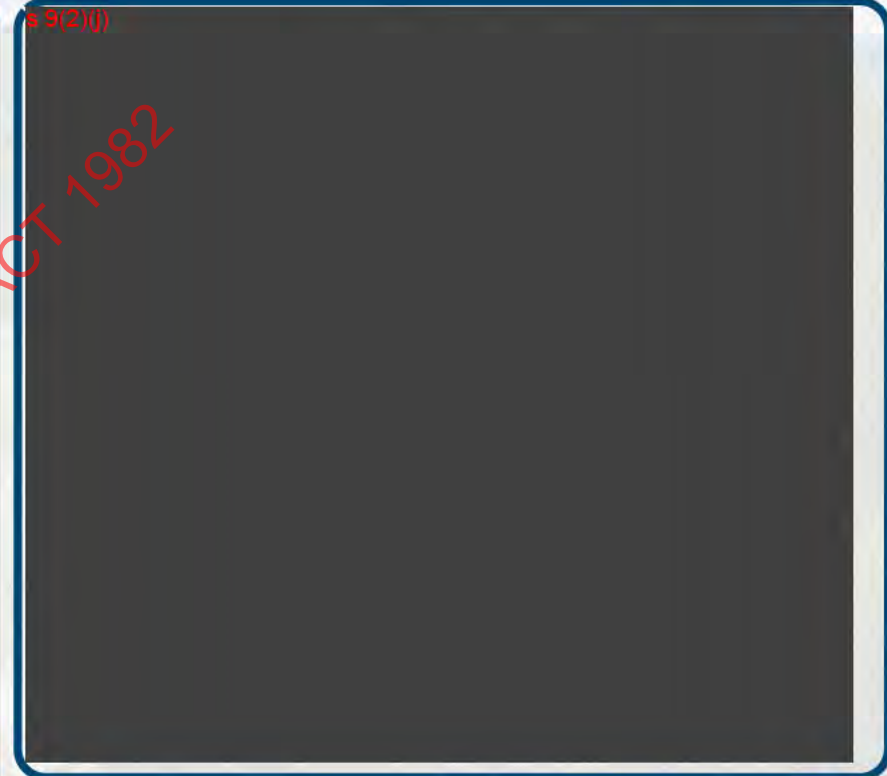
Progress vs. Programme to 24th June 2022



Key Progress & Notable Delays since 10th June

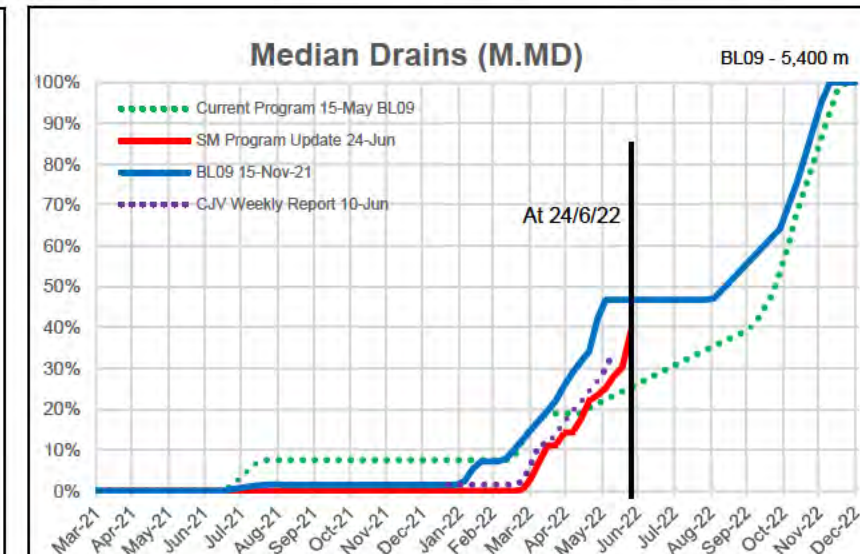
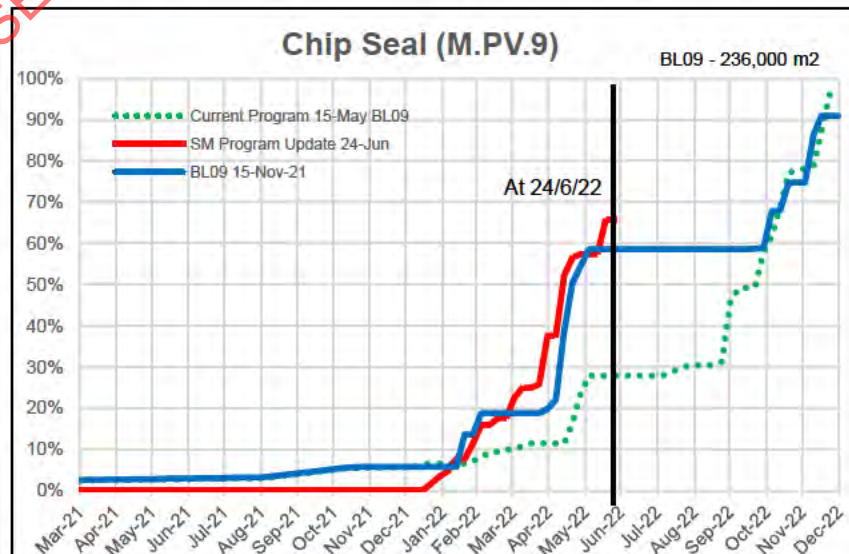
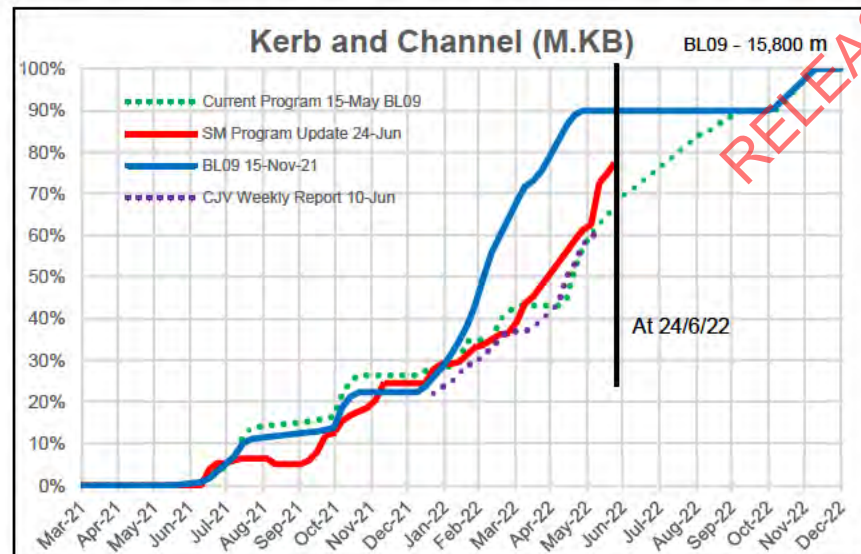
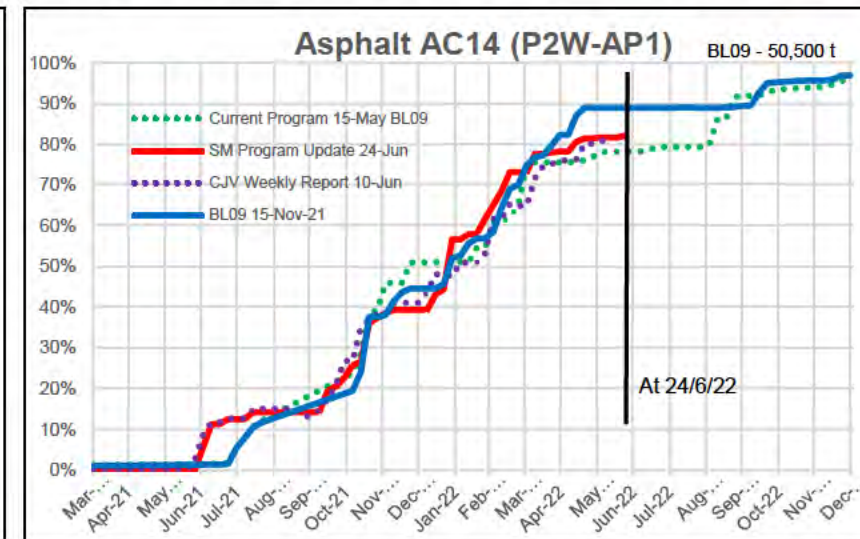
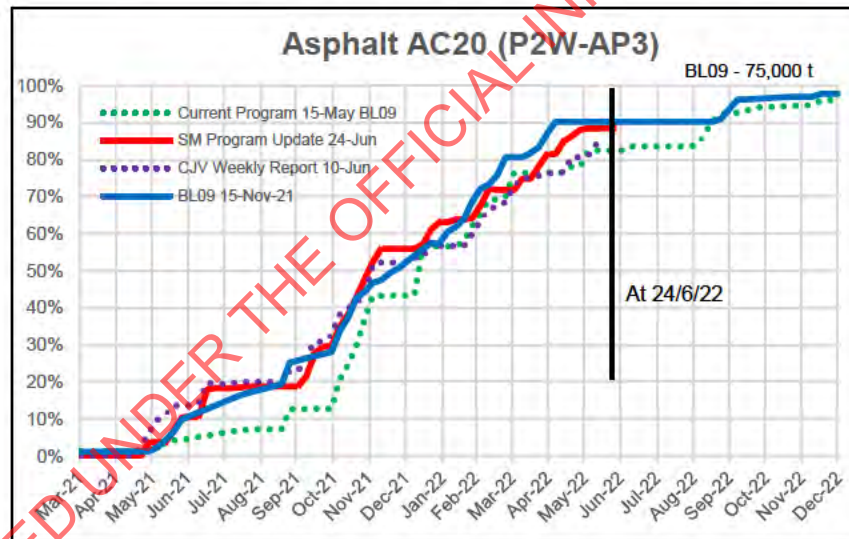
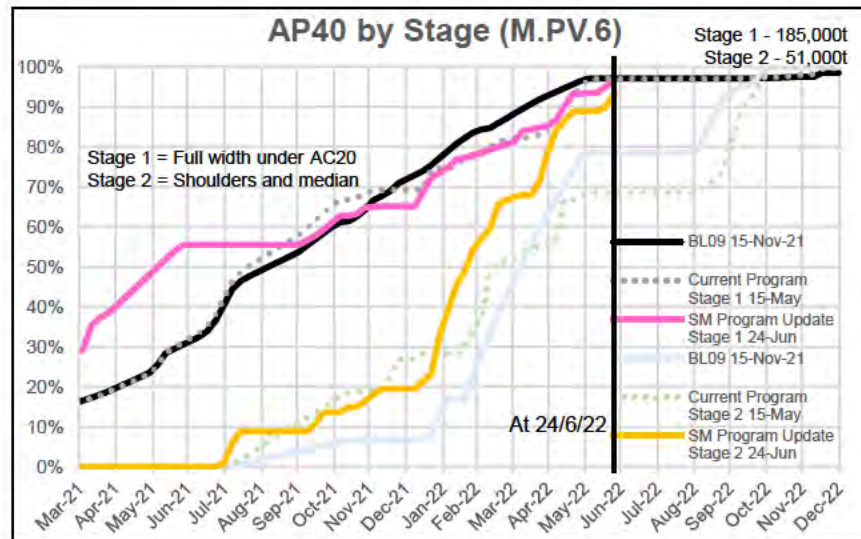
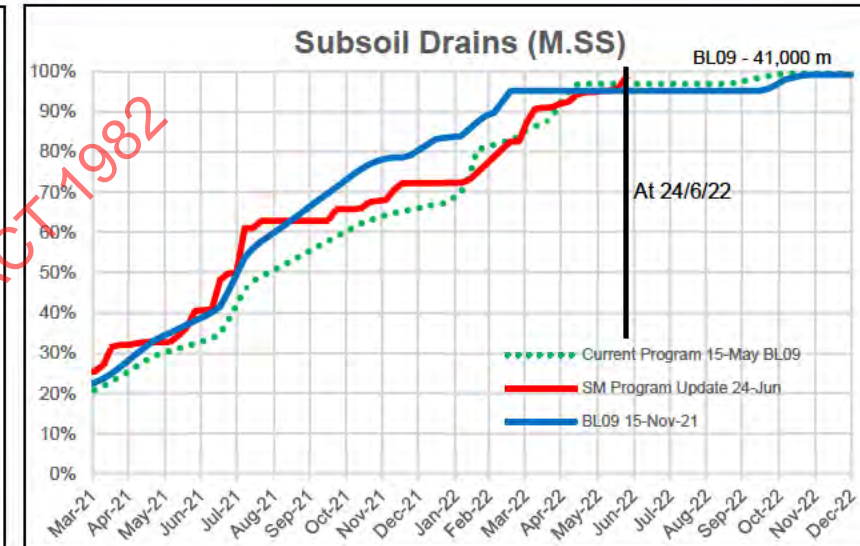
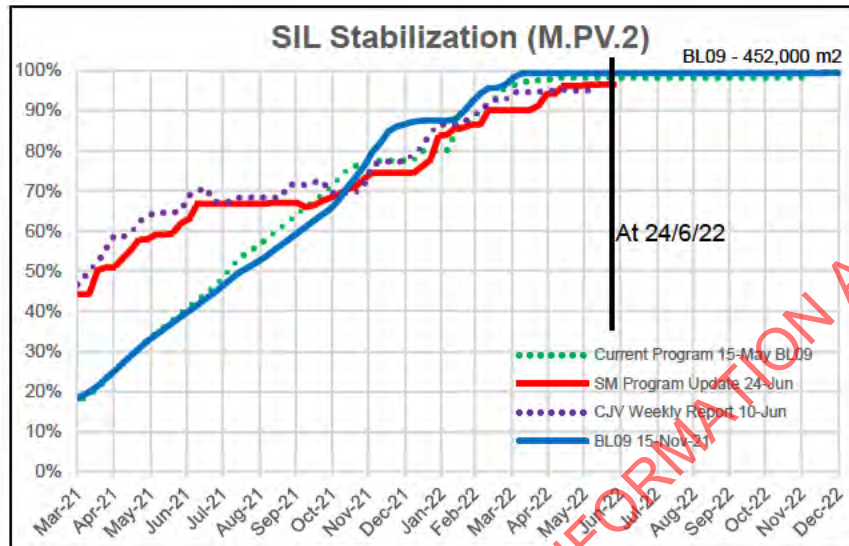
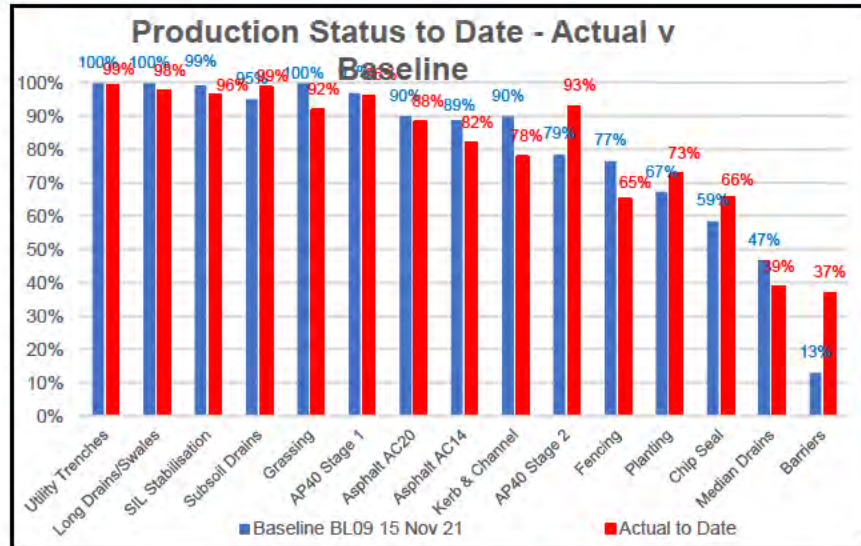
- **Work focus** is on northern and southern connections.
- **Drainage works under way** at Southern Connection
- Good progress on **AP40 stage 1 at Northern Connection** roundabout
- **AP40 Stage 2** being placed and compacted in **Central North and Central South (CS16)**.
- **Chip seal** being laid at **north and central north**.
- Work on **median drains** progressing, but behind baseline programme.
- **Site workforce** of **132** recorded on 23/06/22, down from 185 the week before. **Matariki Public Holiday** the following day on 24th June.
- Weather impacts on **2 working days** in the period.

S	S	M	T	W	T	F
11	12	13	14	15	16	17
18	19	20	21	22	23	24



DASHBOARD GRAPHS

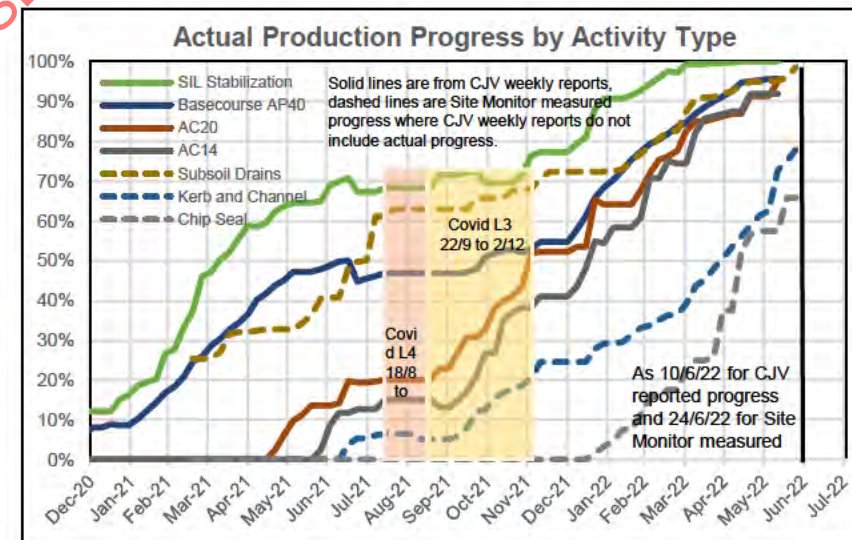
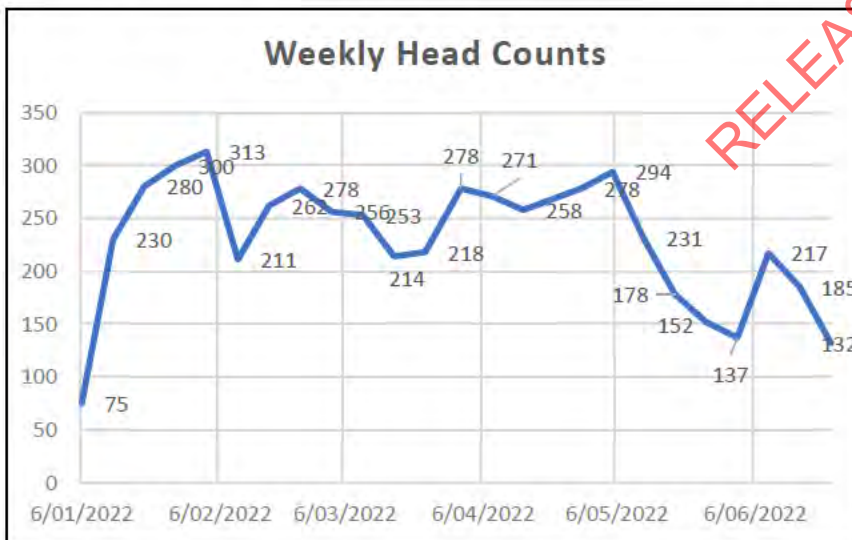
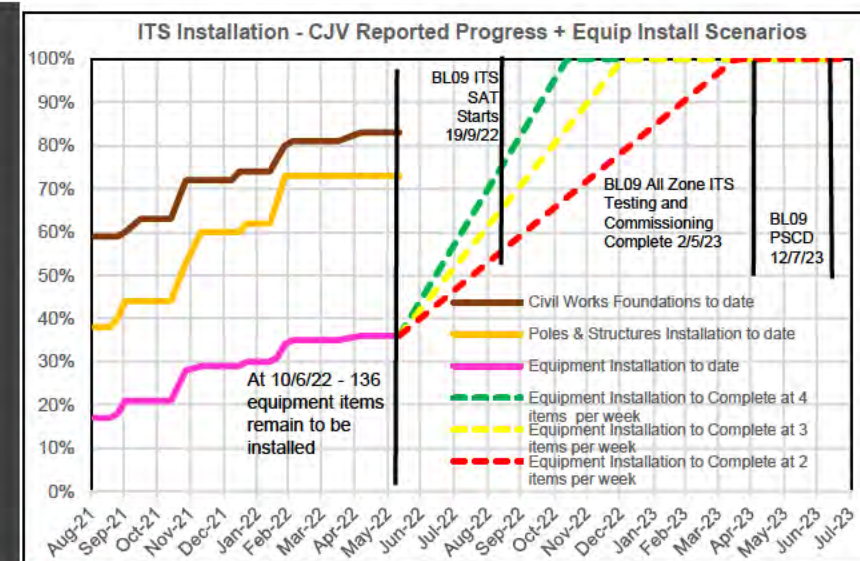
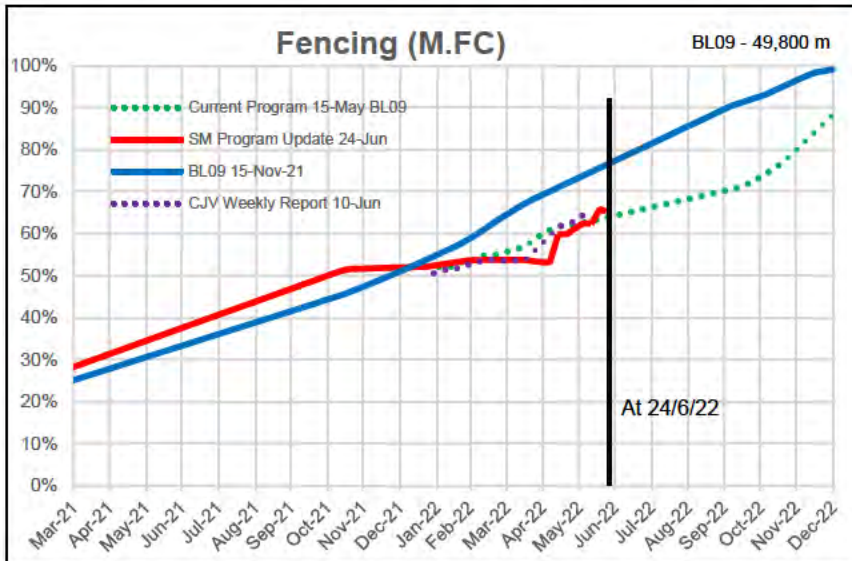
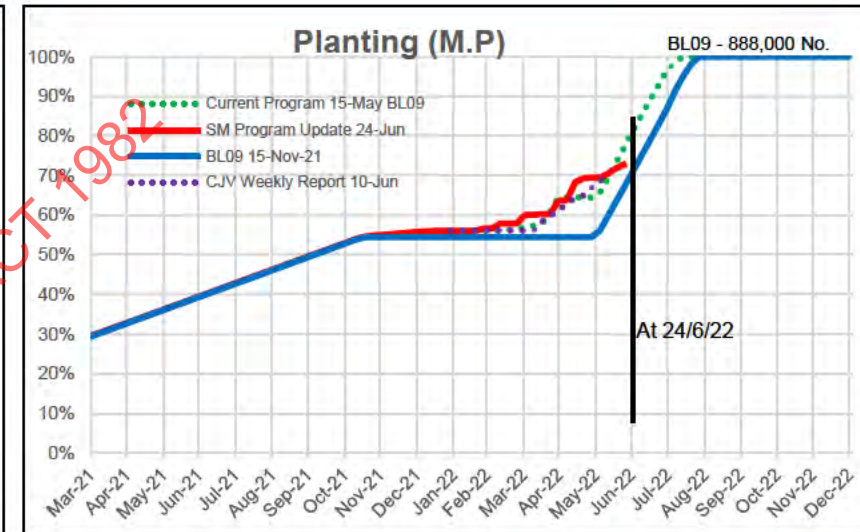
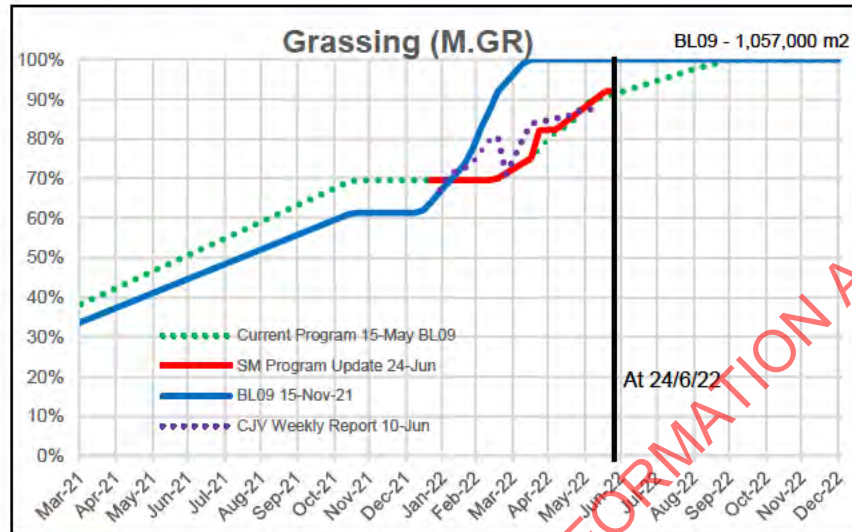
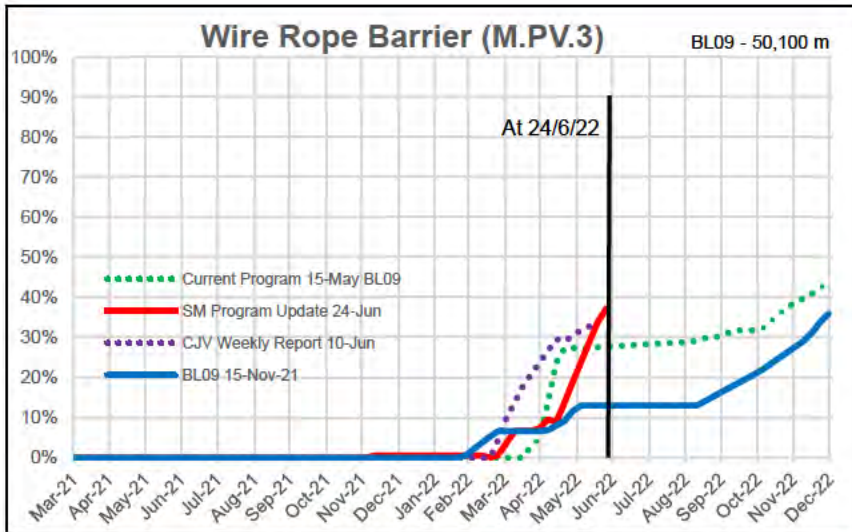
Progress vs Programme Note: Baseline is BL09 of 15/11/21



RELEASED UNDER THE OFFICIAL INFORMATION ACT 1982

DASHBOARD GRAPHS

Progress vs Programme Note: Baseline is BL09 of 15/11/21



FORTNIGHTLY DASHBOARD

Progress Photographs

Southern tie-in: Manhole installation and existing stormwater pipe upgrade, ch.65000 (looking north)



Southern tie-in: Existing subgrade removal for pavement construction, ch.65000 (looking south)



CS16d: AP40 stage 2 placed and compacted along median and shoulders, ch.62500 (looking south)



Watson Road Bridge: CJV excavating gravel pads either side of bridge deck, ch.63300 (looking north)



Southern Abutment



Northern Abutment

FORTNIGHTLY DASHBOARD

Progress Photographs

CS4: Remedial work on grass lined swale, ch.58500 (looking north)




CS3: Form work construction for concrete placement as part of the shoulder protection along rock cuts, ch.58000 (looking south)

CS2: Wire rope barrier installation and concreting for posts in a drilled section on the alignment, ch.52550 (looking south)



Perry Road: Construction of emergency and service lane, ch.53200 (looking west)



N2E: Chip sealing works post median drain installation, ch.48450 (looking west)

DASHBOARD

Plan showing P2Wk Alignment

