

MINO-0404 National and regional maintenance infographics

8 June 2022

The Minister's Office has requested copies of national and regional infographics on maintenance.

Waka Kotahi NZ Transport Agency's response:

Please see the attached infographics.

Released under the Official Information Act 1982

Maintenance update, all of Aotearoa New Zealand

**Jan-Mar
2022**



National fact:

A total of 57,053 maintenance activities were logged across NZ during the first three months of 2022.



Resurfacing
asphalt

82.8km



Resealing
chipseal

1099.7km



Rehabilitation
rebuilding the road

43.1km



SCRIM
skid safety resurfacing

43.9km



ATP
audio tactile profiled roadmarkings

121km



Drainage installation

43



Signs maintained

892



Marker posts

5302

State highway
centreline length:
11,069.9km

(Length of highway from beginning to end)

Total lane
kilometres:
24,260.1km

(Combined length of all lanes, in both directions)

Percentage of
network sealed:
5.2%

(January-March 2022)
excludes SH1 Transmission Gully

Maintenance update, Central North Island

**Jan-Mar
2022**



Regional fact:

Our two Tairāwhiti teams completed 193 emergency response activities over the first three months of 2022.



Resurfacing
asphalt

7.2km



Resealing
chipseal

200.7km



Rehabilitation
rebuilding the road

7.4km



SCRIM
skid safety resurfacing

12.9km



Drainage installation

6



Signs maintained

256



Marker posts

1623

State highway
centreline length:
2094.3km

(Length of highway from beginning to end)

Total lane
kilometres:
4378.5km

(Combined length of all lanes, in both directions)

Percentage of
network sealed:
5.2%

(January-March 2022)

Maintenance update, **Auckland and Northland**

**Jan-Mar
2022**



Regional fact:

Our Northland team completed 1761 vegetation jobs over the first three months of 2022, while our Auckland team completed 184 bridge maintenance activities.



Resurfacing
asphalt

42.9km




Resealing
chipseal

44.7km



SCRIM
skid safety resurfacing

5.8km



ATP
audio tactile profiled roadmarkings

65km



Signs maintained

277



Marker posts

1359

State highway
centreline length:
1201.7km

(Length of highway from beginning to end)

Total lane
kilometres:
3173km

(Combined length of all lanes, in both directions)

Percentage of
network sealed:
2.9%

(January-March 2022)

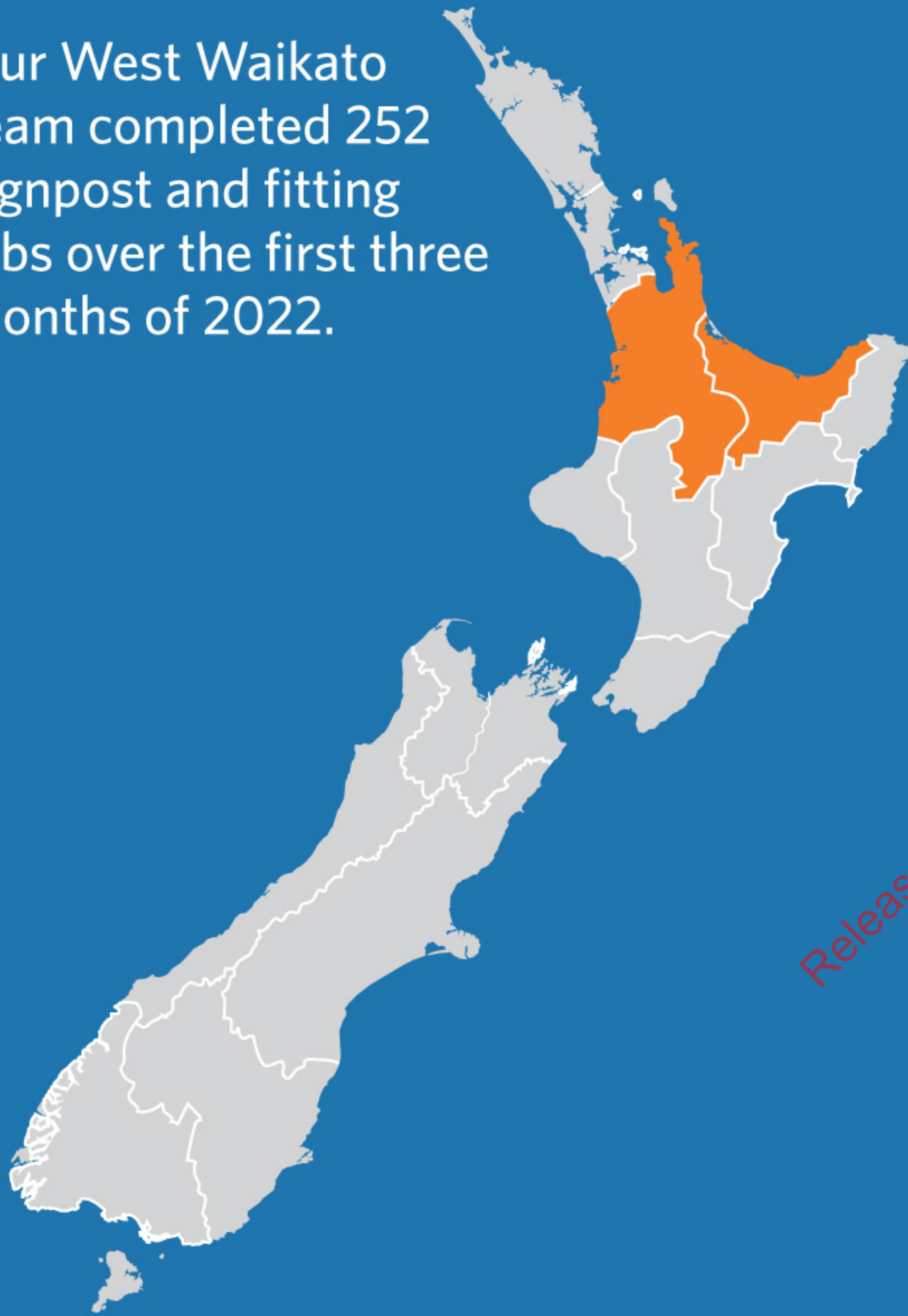
Maintenance update, **Waikato and Bay of Plenty**

**Jan-Mar
2022**



Regional fact:

Our West Waikato team completed 252 signpost and fitting jobs over the first three months of 2022.



Resurfacing
asphalt

7.6km



Resealing
chipseal

361.9km



Rehabilitation
rebuilding the road

21.7km



SCRIM
skid safety resurfacing

11.8km



Drainage installation **20**



Signs maintained **158**



Marker posts **2222**

State highway
centreline length:
2558.9km

(Length of highway from beginning to end)

Total lane
kilometres:
5619.3km

(Combined length of all lanes, in both directions)

Percentage of
network sealed:
7.2%

(January-March 2022)

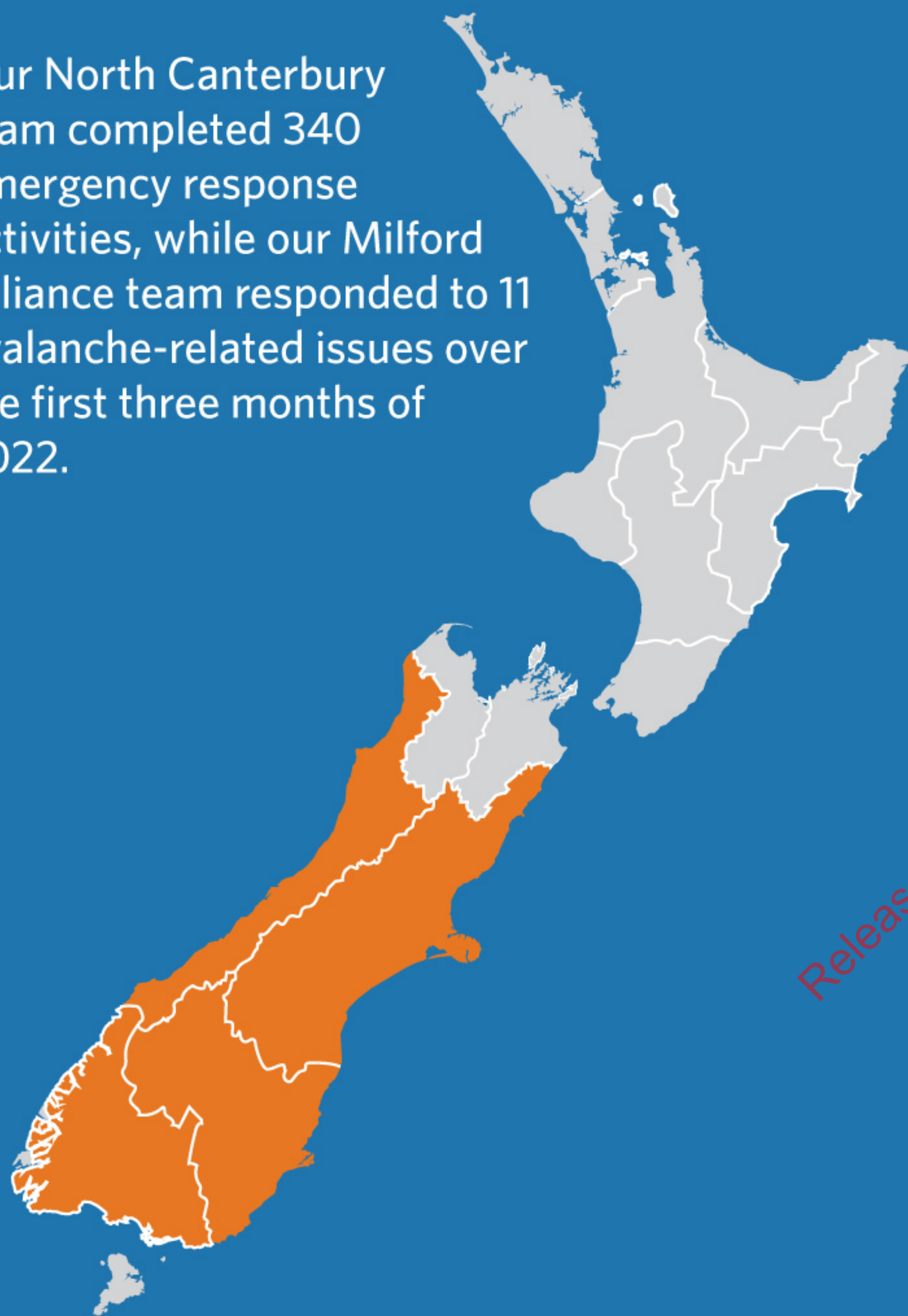
Maintenance update, West Coast, Canterbury, Otago and Southland

**Jan-Mar
2022**



Regional fact:

Our North Canterbury team completed 340 emergency response activities, while our Milford Alliance team responded to 11 avalanche-related issues over the first three months of 2022.



Resurfacing
asphalt

13.9km



Resealing
chipseal

422.4km



Rehabilitation
rebuilding the road

5.7km



SCRIM
skid safety resurfacing

9km



ATP
audio tactile profiled roadmarkings

56km



Drainage installation

16



Signs maintained

138



Marker posts

5302

State highway
centreline length:
4299km

(Length of highway from beginning to end)

Total lane
kilometres:
8953.8km

(Combined length of all lanes, in both directions)

Percentage of
network sealed:
5%

(January-March 2022)

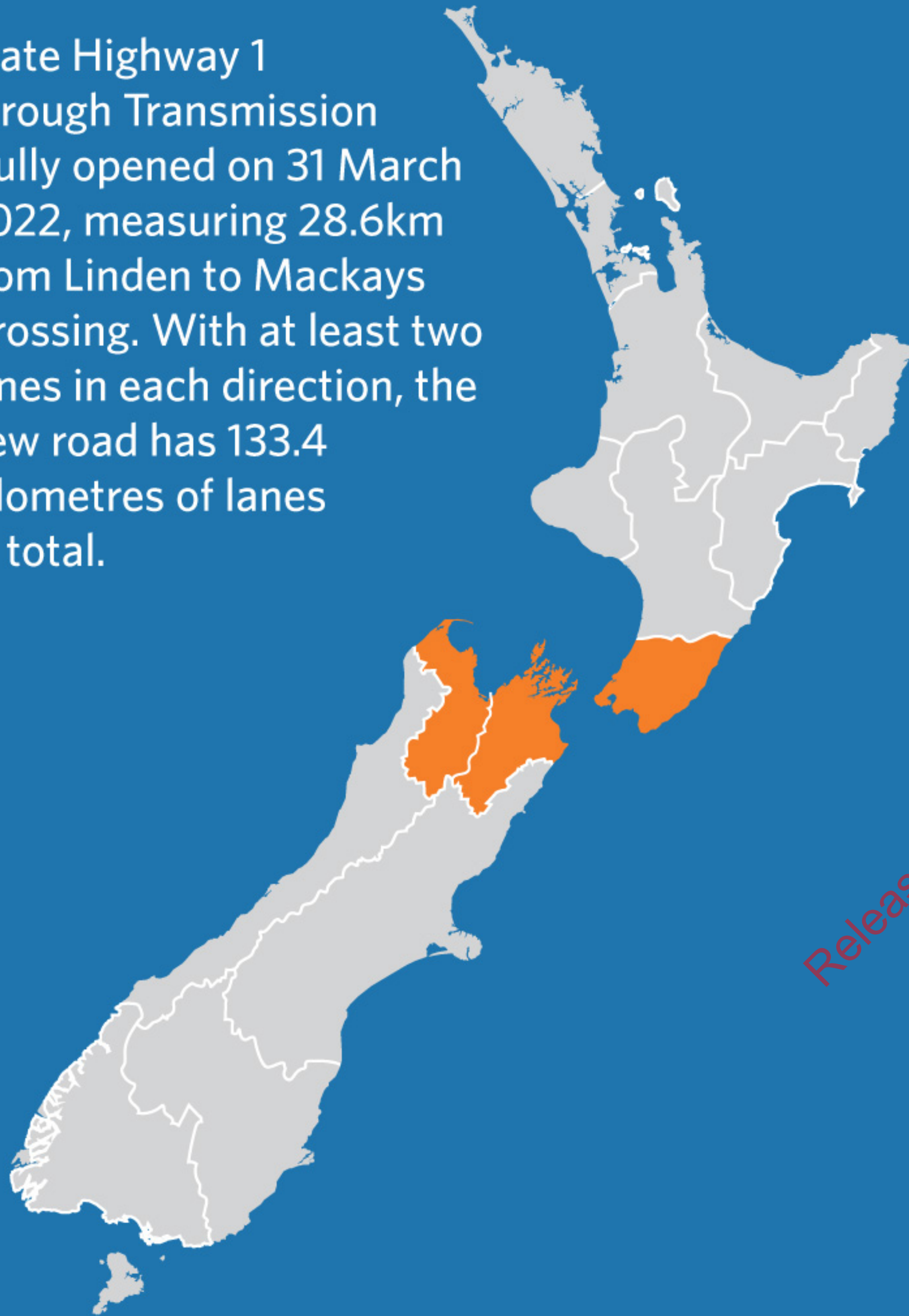
Maintenance update, **Wellington and Top of the South**

**Jan-Mar
2022**



Regional fact:

State Highway 1 through Transmission Gully opened on 31 March 2022, measuring 28.6km from Linden to Mackays Crossing. With at least two lanes in each direction, the new road has 133.4 kilometres of lanes in total.



Resurfacing
asphalt

11.2km



Resealing
chipseal

70km



Rehabilitation
rebuilding the road

8.3km



SCRIM
skid safety resurfacing

4.4km



Drainage installation

1



Signs maintained

63



Marker posts

1563

State highway
centreline length:
916km

(Length of highway from beginning to end)

Total lane
kilometres:
2135.5km

(Combined length of all lanes, in both directions)

Percentage of
network sealed:
4.4%

(January-March 2022)
excludes SH1 Transmission Gully