

From: [Sara Goessi](#)
To: [FLYNN, Keelin](#); [Darryl Walker](#)
Subject: Problem on northern motorway near Greville Road
Date: Tuesday, 1 December 2020 2:42:17 PM

Hi Keelin and Darryl

We've just seen the footage of what may be a burst water main under the motorway and are setting up an IMT here. I'll keep you posted.

Thanks

Sara

Sara Goessi / Customer Communications and Engagement Lead
Auckland System Management

M [s9\(2\)\(a\)](#)

E Sara.Goessi@asm.nzta.govt.nz / w www.nzta.govt.nz/asm



RELEASED UNDER THE OFFICIAL INFORMATION ACT 1982

From: [Keelin Flynn](#)
To: [Darryl Walker](#)
Cc: [Sara Goessi](#)
Subject: key points
Date: Tuesday, 1 December 2020 2:58:49 PM

Hi Darryl,

Here you go:

- One lane north and one lane southbound has been closed between SH1 Upper Harbour Highway and Greville Road Interchange.
- The surface of the lanes have lifted causing a small bump near the median barrier, this was caused by a blockage in an area under the lanes near the Rosedale Road Bridge.
- The lanes will remain closed for the rest of the day
- Motorists are advised to avoid the area and use State Highway 18, 16 and the Western Ring Route
- Delays are expected in both directions in the evening peak
- The motorway lanes are expected to be closed tonight so that crews can fix the issue

I will work on some more messages when I get the info shortly.

Thanks,
Keelin

Keelin Flynn / Principal Advisor
Te Waka Kotuia Engagement and Partnerships
M +64 s9(2)(a)
E keelin.flynn@nzta.govt.nz / www.nzta.govt.nz

Waka Kotahi NZ Transport Agency
Auckland / Level 5, AMP Tower, 29 Customs Street West
Private Bag 106602, Auckland 1143, New Zealand



RELEASED UNDER THE OFFICIAL INFORMATION ACT 1982

From: [Darryl Walker](#)
To: [Darryl Walker](#)
Subject: Uneven road surface closes two lanes on Northern Motorway
Date: Tuesday, 1 December 2020 3:07:00 PM
Attachments: [image002.png](#)
[image005.png](#)
[image006.png](#)
[image007.png](#)
[image008.png](#)
[image010.png](#)
[image011.png](#)
[image004.png](#)
[image015.png](#)

MEDIA RELEASE

1 December 2020



Uneven road surface closes two lanes on Northern Motorway

Waka Kotahi NZ Transport Agency advises motorists that the right hand lanes in each direction on the Northern Motorway (SH1) between Greville Road and Upper Harbour Highway are closed.

There are still two lanes open in each direction, but there is already congestion in the area ahead of the evening peak traffic period, says Waka Kotahi Auckland System Manager Andrea Williamson.

The lanes are closed because the road surface in the two righthand lanes has lifted, causing a significant speed bump for vehicles.

The lanes will remain closed for the rest of the day. Road crews will work tonight to investigate and repair the damage.

Drivers can expect delays on the journey home tonight and are advised to avoid the area if possible.

Waka Kotahi thanks motorists for their patience and understanding.

Plan ahead for a safe, enjoyable journey. Keep up to date with:

- COVID-19 services update: nzta.govt.nz/COVID19
- Traffic updates: journeys.nzta.govt.nz/traffic
- Facebook Auckland: facebook.com/nztaakl
- Facebook Northland: facebook.com/nztanorthland
- Twitter: twitter.com/WakaKotahiAkNth
- Journey planner: journeys.nzta.govt.nz
- Phone: 0800 4 HIGHWAYS (0800 44 44 49)

For more information please contact:

Darryl Walker
Media Manager
Waka Kotahi NZ Transport Agency

T: 09 969 9824

M: 021 374 334

E: Darryl.Walker@nzta.govt.nz

W: www.nzta.govt.nz



Waka Kotahi NZ Transport Agency works to create transport solutions for all New Zealanders – from helping new drivers earn their licences, to leading safety campaigns to investing in public transport, state highways and local roads.

 [About](#)  [Careers](#)  [Contact](#)



© 2020 Waka Kotahi NZ Transport Agency, all rights reserved

[New Zealand Government](#)

RELEASED UNDER THE OFFICIAL INFORMATION ACT 1982

From: [Darryl Walker](#)
To: [Keelin Flynn](#); [NTIS - National Travel Information Service](#); [Andrea Williamson SDD](#)
Subject: FW: Uneven road surface closes two lanes on Northern Motorway
Date: Tuesday, 1 December 2020 3:08:00 PM
Attachments: [image002.png](#)
[image005.png](#)
[image006.png](#)
[image007.png](#)
[image008.png](#)
[image010.png](#)
[image011.png](#)
[image004.png](#)
[image015.png](#)

Hi Keelin

Note ATOC not advising WRR as an alternative route
Cheers Darryl

From: Darryl Walker
Sent: Tuesday, 1 December 2020 3:07 PM
To: DARRYL WALKER <darryl.walker@nzta.govt.nz>
Subject: Uneven road surface closes two lanes on Northern Motorway

MEDIA RELEASE

1 December 2020



Uneven road surface closes two lanes on Northern Motorway

Waka Kotahi NZ Transport Agency advises motorists that the right hand lanes in each direction on the Northern Motorway (SH1) between Greville Road and Upper Harbour Highway are closed.

There are still two lanes open in each direction, but there is already congestion in the area ahead of the evening peak traffic period, says Waka Kotahi Auckland System Manager Andrea Williamson.

The lanes are closed because the road surface in the two righthand lanes has lifted, causing a significant speed bump for vehicles.

The lanes will remain closed for the rest of the day. Road crews will work tonight to investigate and repair the damage.

Drivers can expect delays on the journey home tonight and are advised to avoid the area if possible.

Waka Kotahi thanks motorists for their patience and understanding.

Plan ahead for a safe, enjoyable journey. Keep up to date with:

- COVID-19 services update: nzta.govt.nz/COVID19
- Traffic updates: journeys.nzta.govt.nz/traffic
- Facebook Auckland: facebook.com/nztaakl
- Facebook Northland: facebook.com/nztanorthland
- Twitter: twitter.com/WakaKotahiAkNth
- Journey planner: journeys.nzta.govt.nz
- Phone: 0800 4 HIGHWAYS (0800 44 44 49)

For more information please contact:

Darryl Walker
Media Manager
Waka Kotahi NZ Transport Agency

T: 09 969 9824



M: 021 374 334

E: Darryl.Walker@nzta.govt.nz

W: www.nzta.govt.nz



Waka Kotahi NZ Transport Agency works to create transport solutions for all New Zealanders – from helping new drivers earn their licences, to leading safety campaigns to investing in public transport, state highways and local roads.

 [About](#)  [Careers](#)  [Contact](#)



© 2020 Waka Kotahi NZ Transport Agency, all rights reserved

[New Zealand Government](#)

RELEASED UNDER THE OFFICIAL INFORMATION ACT 1982

From: [FLYNN, Keelin](#)
To: [Keelin Flynn](#)
Subject: FW: Uneven road surface closes two lanes on Northern Motorway
Date: Tuesday, 15 December 2020 11:09:45 AM
Attachments: [image002.png](#)
[image005.png](#)
[image006.png](#)
[image007.png](#)
[image008.png](#)
[image010.png](#)
[image011.png](#)
[image004.png](#)
[image015.png](#)

From: FLYNN, Keelin
Sent: Tuesday, 1 December 2020 3:24 PM
To: FH NZ-Northern Corridor Construction Team
<FHNZNorthernCorridorConstructionTeam@fultonhogan.com>; FH NZ-Northern Corridor Internal Services
<FHNZNorthernCorridorInternalServices@fultonhogan.com>
Cc: 'Peter Spies' <Peter.Spies@nzta.govt.nz>; s9(2)(a)@wsp.com; Richard Wade
<Richard.wade@nzta.govt.nz>; s9(2)(a)@fultonhogan.com; s9(2)(a)
<@heb.co.nz>; s9(2)(a)@jacobs.com; Stephen Collett
<Stephen.Collett@nzta.govt.nz>
Subject: FW: Uneven road surface closes two lanes on Northern Motorway

Hi all,

Please see the following release below which details the current status of the road surface on the motorway lanes near SH1 Rosedale Road Bridge.

We are working to fix the issue now and it is likely that the lanes will remain closed tonight for this to take place.

You can also follow updates on www.facebook.com/nztaakl and twitter.com/WakaKotahiAkNth

Kind regards,
Keelin

From: Darryl Walker
Sent: Tuesday, 1 December 2020 3:07 PM
To: DARRYL WALKER <darryl.walker@nzta.govt.nz>
Subject: Uneven road surface closes two lanes on Northern Motorway

MEDIA RELEASE

1 December 2020



Uneven road surface closes two lanes on Northern Motorway

Waka Kotahi NZ Transport Agency advises motorists that the right hand lanes in each direction on the Northern Motorway (SH1) between Greville Road and Upper Harbour Highway are closed.

There are still two lanes open in each direction, but there is already congestion in the area

ahead of the evening peak traffic period, says Waka Kotahi Auckland System Manager Andrea Williamson.

The lanes are closed because the road surface in the two righthand lanes has lifted, causing a significant speed bump for vehicles.

The lanes will remain closed for the rest of the day. Road crews will work tonight to investigate and repair the damage.

Drivers can expect delays on the journey home tonight and are advised to avoid the area if possible.

Waka Kotahi thanks motorists for their patience and understanding.

Plan ahead for a safe, enjoyable journey. Keep up to date with:

- . COVID-19 services update: nzta.govt.nz/COVID19
- . Traffic updates: journeys.nzta.govt.nz/traffic
- . Facebook Auckland: facebook.com/nztaakl
- . Facebook Northland: facebook.com/nztanorthland
- . Twitter: twitter.com/WakaKotahiAkNth
- . Journey planner: journeys.nzta.govt.nz
- . Phone: 0800 4 HIGHWAYS (0800 44 44 49)

For more information please contact:

Darryl Walker
Media Manager
Waka Kotahi NZ Transport Agency

T: 09 969 9824

M: 021 374 334

E: Darryl.Walker@nzta.govt.nz

W: www.nzta.govt.nz



Waka Kotahi NZ Transport Agency works to create transport solutions for all New Zealanders – from helping new drivers earn their licences, to leading safety campaigns to investing in public transport, state highways and local roads.

[About](#) [Careers](#) [Contact](#)



© 2020 Waka Kotahi NZ Transport Agency, all rights reserved

[New Zealand Government](#)

[\[Click here to report this email as spam.\]](#)

Fulton Hogan email is protected by Forcepoint.

Fulton Hogan is a dynamic, diversified contracting company active in New Zealand, Australia and the Pacific Basin. Constituent divisions represent a broad range of products and services in the roading, quarrying and civil construction sector,

and hold strong positions in their respective markets. <http://www.fultonhogan.com>

Get on the Road to Success. For career opportunities within Fulton Hogan navigate to <http://www.fultonhogancareers.com>

Fulton Hogan may collect, use and disclose personal information about you so we can perform our business activities and functions and provide quality customer services. You can view our Privacy Statement at <https://www.fultonhogan.com/privacy-policy/>

IMPORTANT NOTICE: This is an email from Fulton Hogan. We do not accept responsibility for any changes to this email or its attachments made after we have transmitted it. We do not accept responsibility for attachments made by others to this email.

CONFIDENTIALITY: The contents of this email (including any attachments) may be privileged and confidential. Any unauthorised use of the contents is expressly prohibited. If you have received this email in error, please advise us immediately and then delete this email together with all attachments.

VIRUSES: Fulton Hogan does not represent or warrant that files attached to this email are free from computer viruses or other defects. Any attached files are provided, and may only be used on the basis that the user accepts all responsibility for any loss, damage or consequence resulting directly or indirectly from use of the attached files. The liability of Fulton Hogan is limited in any event to the resupply of the attached files.

RELEASED UNDER THE OFFICIAL INFORMATION ACT 1982

From: [Stephen Collett](#)
To: [Simon Paton](#); [Keelin Flynn](#)
Subject: NCI Issue
Date: Tuesday, 1 December 2020 3:34:25 PM

Hi both

I have seen the media release. A fair bit of focus at AMP on this – can you please advise the latest?

Thanks
Steve

Stephen Collett BEng, DipBus / Portfolio Delivery Manager

Transport Services

M [s9\(2\)\(a\)](#)

E stephen.collett@nzta.govt.nz / w nzta.govt.nz

NZ Transport Agency

Auckland / Level 5, AMP Centre, 29 Customs Street West, Auckland
Private Bag 106602, Auckland 1143, New Zealand

RELEASED UNDER THE OFFICIAL INFORMATION ACT 1982

From: [Keelin Flynn](#)
To: [Darryl Walker](#)
Cc: [Sara Goessi](#)
Subject: update
Date: Tuesday, 1 December 2020 4:37:00 PM

Hi Darryl,

Here you go:

- One southbound lane will open this afternoon giving three lanes citybound. One northbound remains closed.
- Delays are likely this evening and people should take alternative routes and use local roads as much as they can.
- All motorway lanes will be closed in both directions from 10pm tonight from SH1 Upper Harbour Highway to Greville Road Interchange. People can follow the detour via Paul Matthews Road, Bush Road and Albany Highway. They can look out for messages on overhead and roadside signs.
- All lanes are expected to open to traffic at 5am tomorrow.
- Crews are working to fix the issue tonight and equipment has arrived at the area.
- The repair will involve stripping the surface, removing the grout material and then paving with asphalt.

Thanks,
Keelin

Keelin Flynn / Principal Advisor
Te Waka Kotia Engagement and Partnerships
M +64(2)(a) [REDACTED]
E keelin.flynn@nzta.govt.nz / w.nzta.govt.nz

Waka Kotahi NZ Transport Agency
Auckland / Level 5, AMP Tower, 29 Customs Street West
Private Bag 106602, Auckland 1143, New Zealand



RELEASED UNDER THE OFFICIAL INFORMATION ACT 1982

From: [Keelin Flynn](#)
To: [Brett Gliddon](#); [Steve Mutton](#); [Stephen Collett](#); [Simon Paton](#); [Andrew Thackwray](#); [Peter Spies](#); [Sarah Azam](#); [Connie Rowe](#)
Subject: SH1 lanes update
Date: Tuesday, 1 December 2020 4:57:00 PM

Hi all,

An update on the current status of the uneven surface issue on the SH1 motorway lanes Upper Harbour Highway to Greville Road:

- The issue was caused by NCI work this morning. This involved grouting material under the motorway which built up pressure and caused a lifting of the surface of the lanes near the median barrier. One north and one southbound lane was then closed.
- Crews are working to fix the issue tonight and equipment has arrived at the area.
- The repair will involve stripping the surface, removing the grout material and then paving with asphalt.
- One southbound lane will open this afternoon giving three lanes citybound. One northbound remains closed.
- Delays will continue this evening and people should take alternative routes as much as they can.
- All motorway lanes will be closed in both directions from 10pm tonight from SH1 Upper Harbour Highway to Greville Road Interchange. People can follow the detour via Paul Matthews Road, Bush Road and Albany Highway. They can look out for messages on overhead and roadside signs.
- All lanes are expected to open to traffic at 5am tomorrow.

We are working closely with ATOC and ASM. Darryl will issue a media release and social media update shortly.

Regards,
Keelin

Keelin Flynn / Principal Advisor
Te Waka Kotia Engagement and Partnerships
M +64 9 59(2)(a) [REDACTED]
E keelin.flynn@nzta.govt.nz / www.nzta.govt.nz

Waka Kotahi NZ Transport Agency
Auckland / Level 5, AMP Tower, 29 Customs Street West
Private Bag 106602, Auckland 1143, New Zealand



From: [Darryl Walker](#)
To: [Darryl Walker](#)
Subject: Two lanes on Northern Motorway remain closed for overnight repair
Date: Tuesday, 1 December 2020 5:08:00 PM
Attachments: [image002.png](#)
[image005.png](#)
[image006.png](#)
[image007.png](#)
[image008.png](#)
[image010.png](#)
[image011.png](#)
[image004.png](#)
[image015.png](#)

MEDIA RELEASE

1 December 2020



Two lanes on Northern Motorway remain closed for overnight repair

Waka Kotahi NZ Transport Agency advises motorists that the right hand lane in both directions on the Northern Motorway (SH1) between Greville Road and Upper Harbour Highway will remain closed for the rest of the day.

There are two lanes open in each direction but there's heavy congestion. Long delays are expected for the rest of the evening peak period and motorists are advised to avoid the motorway, using alternative routes and local roads where possible, says Waka Kotahi Auckland System Manager Andrea Williamson.

The lanes are closed because the road surface has lifted, causing a significant speed bump for vehicles. Road crews will make repairs overnight.

"Repairs cannot start immediately because of the amount of traffic on the motorway. We have to prioritise the safety of our crews who would be working alongside live motorway lanes."

Their investigation has found the uneven surface was caused by road construction crews working under the raised motorway section. They were pumping grouting material which became blocked and seeped out under the road surface, causing it to lift.

The repair will involve stripping the road surface, removing the grout material and then paving with asphalt.

All motorway lanes will be closed in both directions from 9pm tonight from SH1 Upper Harbour Highway to Greville Road Interchange. Motorists are advised to follow the posted detour signs.

All motorway lanes are expected to open to traffic at 5am tomorrow.

Waka Kotahi thanks motorists for their patience and understanding.

Plan ahead for a safe, enjoyable journey. Keep up to date with:

- COVID-19 services update: nzta.govt.nz/COVID19
- Traffic updates: journeys.nzta.govt.nz/traffic
- Facebook Auckland: facebook.com/nztaakl
- Facebook Northland: facebook.com/nztanorthland
- Twitter: twitter.com/WakaKotahiAkNth
- Journey planner: journeys.nzta.govt.nz
- Phone: 0800 4 HIGHWAYS (0800 44 44 49)

For more information please contact:

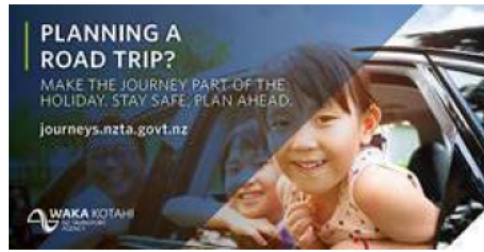
Darryl Walker
Media Manager
Waka Kotahi NZ Transport Agency

T: 09 969 9824



M: 021 374 334

E: Darryl.Walker@nzta.govt.nz

W: www.nzta.govt.nz



Waka Kotahi NZ Transport Agency works to create transport solutions for all New Zealanders – from helping new drivers earn their licences, to leading safety campaigns to investing in public transport, state highways and local roads.

 [About](#)  [Careers](#)  [Contact](#)



© 2020 Waka Kotahi NZ Transport Agency, all rights reserved

[New Zealand Government](#)

RELEASED UNDER THE OFFICIAL INFORMATION ACT 1982

From: [Darryl Walker](#)
To: [Darryl Walker](#)
Subject: All lanes open on Northern Motorway after overnight repairs
Date: Wednesday, 2 December 2020 5:07:13 AM
Attachments: [image002.png](#)
[image005.png](#)
[image006.png](#)
[image007.png](#)
[image008.png](#)
[image010.png](#)
[image011.png](#)
[image004.png](#)
[image015.png](#)

MEDIA RELEASE

2 December 2020



All lanes open on Northern Motorway after overnight repairs

Waka Kotahi NZ Transport Agency advises that all lanes on Auckland's Northern Motorway (SH1) are open this morning.

Road crews have carried out overnight repairs on the right hand lane in each direction between Greville Road and Upper Harbour Highway. The two lanes were closed yesterday afternoon after the road surface lifted, making a significant speed bump for vehicles.

The uneven surface was caused by road construction crews working under the raised motorway section. They were pumping grouting material which became blocked and seeped out under the road surface, causing it to lift.

The overnight repairs involved stripping the road surface, removing the grout material and then paving with asphalt.

Yesterday's lane closures caused significant congestion and delays for evening peak time motorists. Waka Kotahi thanks motorists for their patience and understanding.

Plan ahead for a safe, enjoyable journey. Keep up to date with:

- COVID-19 services update: nzta.govt.nz/COVID19
- Traffic updates: journeys.nzta.govt.nz/traffic
- Facebook Auckland: facebook.com/nztaakl
- Facebook Northland: facebook.com/nztanorthland
- Twitter: twitter.com/WakaKotahiAkNth
- Journey planner: journeys.nzta.govt.nz
- Phone: 0800 4 HIGHWAYS (0800 44 44 49)

For more information please contact:

Darryl Walker
Media Manager
Waka Kotahi NZ Transport Agency

T: 09 969 9824

M: 021 374 334

E: Darryl.Walker@nzta.govt.nz



W: www.nzta.govt.nz

Waka Kotahi NZ Transport Agency works to create transport solutions for all New Zealanders – from helping new drivers earn their licences, to leading safety campaigns to investing in public transport, state highways and local roads.

 [About](#)  [Careers](#)  [Contact](#)




© 2020 Waka Kotahi NZ Transport Agency, all rights reserved

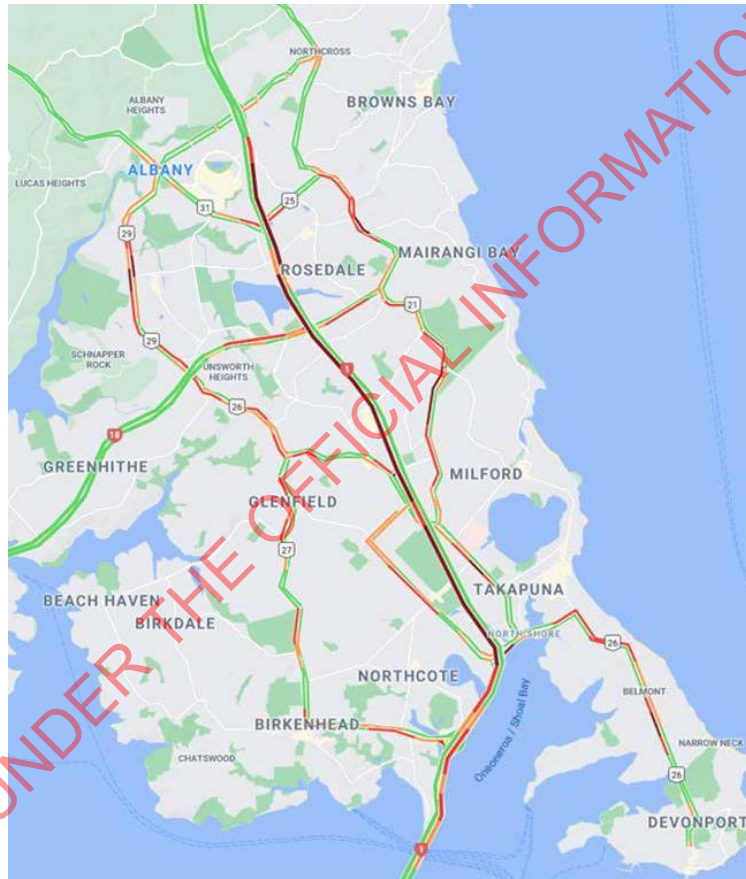
[New Zealand Government](#)

RELEASED UNDER THE OFFICIAL INFORMATION ACT 1982

From: [FLYNN, Keelin](#)
To: [Keelin Flynn](#)
Subject: FW: ATOC Situation Alerts #1 Road Surface Lifted
Date: Tuesday, 15 December 2020 11:07:27 AM
Importance: High

From: Claire Howard <Claire.Howard@jtoc.govt.nz>
Sent: Tuesday, 1 December 2020 3:33 PM
Subject: ATOC Situation Alerts #1 Road Surface Lifted
Importance: High

| Event | Road Surface Lifted |
|--------------------------|---|
| Situation Alert # | 1 |
| Time & Date | December 1 st 2020 |
| Unplanned Event: | <p>Time of event: Just before 14:00</p> <p>Location: SH1 right lane north and southbound CLOSED between Upper Harbour and Greville Interchanges</p> <p>Details: A small part of the road has significantly lifted causing a raise in the road surface as per pictures below. Engineers are currently at scene investigating the road surface and planning for next steps</p> <p>Progression of event today: PM peak is likely to be significantly impacted for both north and southbound customers and on the local road network All customer messaging is being used including a media release Use of shoulder for general traffic Bus diversions being implemented Customers starting to use local road network and congestion is increasing Key strategic routes being optimised as much as possible More to follow when known</p>  |



| | |
|--------------------|---|
| Next SitRep | TBC Please do not redistribute this email |
|--------------------|---|

Claire Howard
Manager - Real Time Operations
Auckland Transport Operations Centre (ATOC)
DDI 64 9 927 927 9746 MOB 64 s9(2)(a)

ATOC



WAKA KOTAHU
NZ TRANSPORT
AGENCY

[[Click here to report this email as spam.](#)]
Fulton Hogan email is protected by Forcepoint.

Fulton Hogan is a dynamic, diversified contracting company active in New Zealand, Australia and the Pacific Basin. Constituent divisions represent a broad range of products and services in the roading, quarrying and civil construction sector, and hold strong positions in their respective markets. <http://www.fultonhogan.com>

Get on the Road to Success. For career opportunities within Fulton Hogan navigate to <http://www.fultonhogancareers.com>

Fulton Hogan may collect, use and disclose personal information about you so we can perform our business activities and functions and provide quality customer services. You can view our Privacy Statement at <https://www.fultonhogan.com/privacy-policy/>

IMPORTANT NOTICE: This is an email from Fulton Hogan. We do not accept responsibility for any changes to this email or its attachments made after we have transmitted it. We do not accept responsibility for attachments made by others to this email.

CONFIDENTIALITY: The contents of this email (including any attachments) may be privileged and confidential. Any unauthorised use of the contents is expressly prohibited. If you have received this email in error, please advise us immediately and then delete this email together with all attachments.

VIRUSES: Fulton Hogan does not represent or warrant that files attached to this email are free from computer viruses or other defects. Any attached files are provided, and may only be used on the basis that the user accepts all responsibility for any loss, damage or consequence resulting directly or indirectly from use of the attached files. The liability of Fulton Hogan is limited in any event to the resupply of the attached files.

RELEASED UNDER THE OFFICIAL INFORMATION ACT 1982

From: [FLYNN_Keelin](#)
To: [Keelin.Flynn](#)
Subject: FW: ATOC Situation Alerts #2 Road Surface Lifted
Date: Tuesday, 15 December 2020 11:07:40 AM
Importance: High

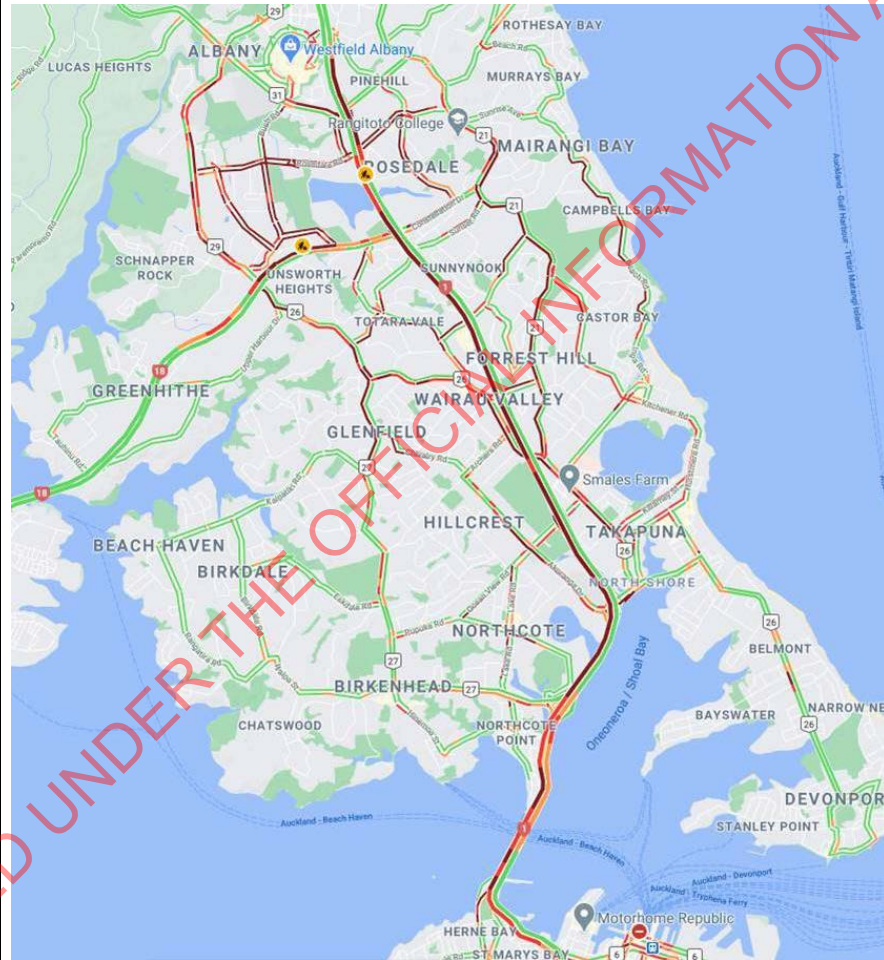
From: Claire Howard <Claire.Howard@jtoc.govt.nz>
Sent: Tuesday, 1 December 2020 5:05 PM
Subject: ATOC Situation Alerts #2 Road Surface Lifted
Importance: High

| Event | Road Surface Lifted |
|--------------------------|---|
| Situation Alert # | 2 |
| Time & Date | December 1 st 2020 |
| Unplanned Event: | <p>Time of event: Just before 14:00</p> <p>Location: SH1 right lane north and southbound CLOSED between Upper Harbour and Greville Interchanges</p> <p>Details: A small part of the road has significantly lifted causing a rise in the road. Engineers are currently at scene investigating the road surface and planning for next steps</p> <p>Progression of event today: Current Update</p> <ul style="list-style-type: none"> . All local strategic routes are being optimised to allow flow around key public transport routes and hubs . Southbound traffic back to the McClymonts Rd . Northbound traffic is back to St Marys Bay/Auckland Harbour Bridge . The fix will take place overnight when a full closure of SH1 in both directions from Greville and Upper Harbour will be required . At this stage the full closure will go in place between 9pm and 9:30pm . A plan currently being work on for bus diversions and customer communications . The aim is to have the repairs completed by AM peak tomorrow (Wednesday) morning . If this is not possible, the moving of the barrier, indicated by the arrow below, will provide 3 lanes southbound for AM peak . 2 lanes northbound will remain in place if works cannot be completed in time for AM peak <p>Previous Update: PM peak is likely to be significantly impacted for both north and southbound customers and on the local road network All customer messaging is being used including a media release Use of shoulder for general traffic Bus diversions being implemented Customers starting to use local road network and congestion is increasing Key strategic routes being optimised as much as possible</p> |

RELEASED UNDER THE OFFICIAL INFORMATION ACT 1982



Google Traffic as at 5pm



RELEASED UNDER THE OFFICIAL INFORMATION ACT 1982

| | |
|--------------------|---|
| Next SitRep | TBC Please do not redistribute this email |
|--------------------|---|

Claire Howard
Manager – Real Time Operations
Auckland Transport Operations Centre (ATOC)
DDI 64 9 927 927 9746 MOB 64 59(2)(a)

ATOC



[Click here to report this email as spam.]
Fulton Hogan email is protected by Forcepoint.

Fulton Hogan is a dynamic, diversified contracting company active in New Zealand, Australia and the Pacific Basin. Constituent divisions represent a broad range of products and services in the roading, quarrying and civil construction sector, and hold strong positions in their respective markets. <http://www.fultonhogan.com>

Get on the Road to Success. For career opportunities within Fulton Hogan navigate to <http://www.fultonhogancareers.com>

Fulton Hogan may collect, use and disclose personal information about you so we can perform our business activities and functions and provide quality customer services. You can view our Privacy Statement at <https://www.fultonhogan.com/privacy-policy/>

IMPORTANT NOTICE: This is an email from Fulton Hogan. We do not accept responsibility for any changes to this email or its attachments made after we have transmitted it. We do not accept responsibility for attachments made by others to this email.

CONFIDENTIALITY: The contents of this email (including any attachments) may be privileged and confidential. Any unauthorised use of the contents is expressly prohibited. If you have received this email in error, please advise us immediately and then delete this email together with all attachments.

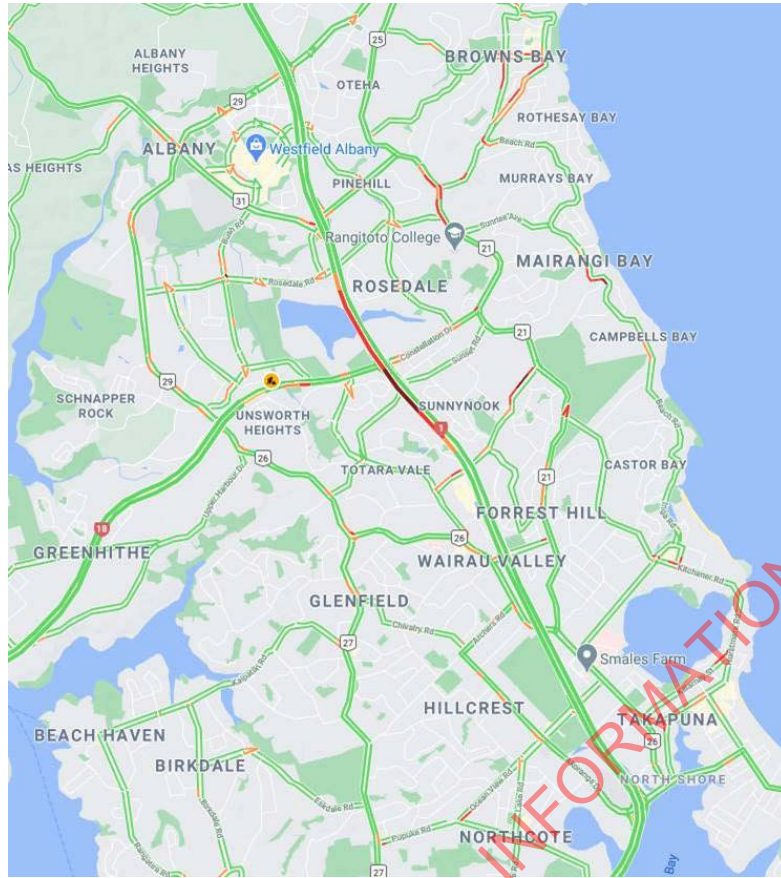
VIRUSES: Fulton Hogan does not represent or warrant that files attached to this email are free from computer viruses or other defects. Any attached files are provided, and may only be used on the basis that the user accepts all responsibility for any loss, damage or consequence resulting directly or indirectly from use of the attached files. The liability of Fulton Hogan is limited in any event to the resupply of the attached files.

From: [FLYNN_Keelin](#)
To: [Keelin Flynn](#)
Subject: FW: ATOC Situation Alerts #3 Road Surface Lifted
Date: Tuesday, 15 December 2020 11:08:29 AM
Importance: High

From: Claire Howard <Claire.Howard@jtoc.govt.nz>
Sent: Tuesday, 1 December 2020 7:58 PM
Subject: ATOC Situation Alerts #3 Road Surface Lifted
Importance: High

| Event | Road Surface Lifted |
|--------------------------|---|
| Situation Alert # | 3 |
| Time & Date | December 1 st 2020 |
| Unplanned Event: | <p>Time of event: Just before 14:00</p> <p>Location: SH1 right lane north and southbound CLOSED between Upper Harbour and Greville Interchanges</p> <p>Details: A part of the road has significantly lifted causing a rise in the road. Engineers are currently at scene investigating the road surface and planning for next steps</p> <p>Progression of event today: Current Update <ul style="list-style-type: none"> . Congestion around the network has eased . Some delays remain on SH1 Northern motorway and surrounding network . Plans still on track for emergency full motorway closure tonight at approximately 9pm both directions between Upper Harbour and Greville Interchanges . No further updates tonight unless significant changes . Next update Wednesday early morning </p> <p>Previous Update: PM peak is likely to be significantly impacted for both north and southbound customers and on the local road network All customer messaging is being used including a media release Use of shoulder for general traffic Bus diversions being implemented Customers starting to use local road network and congestion is increasing Key strategic routes being optimised as much as possible All local strategic routes are being optimised to allow flow around key public transport routes and hubs Southbound traffic back to the McClymonts Rd Northbound traffic is back to St Marys Bay/Auckland Harbour Bridge The fix will take place overnight when a full closure of SH1 in both directions from Greville and Upper Harbour will be required At this stage the full closure will go in place between 9pm and 9:30pm A plan currently being work on for bus diversions and customer communications The aim is to have the repairs completed by AM peak tomorrow (Wednesday) morning If this is not possible, the moving of the barrier, indicated by the arrow below, will provide 3 lanes southbound for AM peak 2 lanes northbound will remain in place if works cannot be completed in time for AM peak</p> <p>Google traffic condition as at 7:55pm</p> |

RELEASED UNDER THE OFFICIAL INFORMATION ACT 1982



RELEASED UNDER THE OFFICIAL INFORMATION ACT 1982

Next SitRep

No further update tonight unless significant changes

Next update Wednesday early morning

Please do not redistribute this email

Claire Howard
Manager – Real Time Operations
Auckland Transport Operations Centre (ATOC)
DDI 64 9 927 927 9746 MOB 64 9 927 927 9746 **S9(2)(a)**

ATOC



[[Click here to report this email as spam.](#)]
Fulton Hogan email is protected by Forcepoint.

Fulton Hogan is a dynamic, diversified contracting company active in New Zealand, Australia and the Pacific Basin. Constituent divisions represent a broad range of products and services in the roading, quarrying and civil construction sector, and hold strong positions in their respective markets. <http://www.fultonhogan.com>

Get on the Road to Success. For career opportunities within Fulton Hogan navigate to <http://www.fultonhogancareers.com>

Fulton Hogan may collect, use and disclose personal information about you so we can perform our business activities and functions and provide quality customer services. You can view our Privacy Statement at <https://www.fultonhogan.com/privacy-policy/>


IMPORTANT NOTICE: This is an email from Fulton Hogan. We do not accept responsibility for any changes to this email or its attachments made after we have transmitted it. We do not accept responsibility for attachments made by others to this email.

CONFIDENTIALITY: The contents of this email (including any attachments) may be privileged and confidential. Any unauthorised use of the contents is expressly prohibited. If you have received this email in error, please advise us immediately and then delete this email together with all attachments.

VIRUSES: Fulton Hogan does not represent or warrant that files attached to this email are free from computer viruses or other defects. Any attached files are provided, and may only be used on the basis that the user accepts all responsibility for any loss, damage or consequence resulting directly or indirectly from use of the attached files. The liability of Fulton Hogan is limited in any event to the resupply of the attached files.

From: [FLYNN_Keelin](#)
To: [Keelin.Flynn](#)
Subject: FW: ATOC Situation Alerts #4 Road Surface Lifted - FINAL
Date: Tuesday, 15 December 2020 11:08:29 AM
Importance: High

From: Claire Howard <Claire.Howard@jtoc.govt.nz>
Sent: Wednesday, 2 December 2020 5:18 AM
Subject: ATOC Situation Alerts #4 Road Surface Lifted - FINAL
Importance: High

| Event | Road Surface Lifted |
|--------------------------|--|
| Situation Alert # | 4 FINAL |
| Time & Date | December 2 nd 2020 05:15 |
| Unplanned Event: | <p>Time of event: Just before 14:00 1st December 2020</p> <p>Location: SH1 right lane north and southbound CLOSED between Upper Harbour and Greville Interchanges</p> <p>Details: A part of the road has significantly lifted causing a rise in the road. Engineers are currently at scene investigating the road surface and planning for next steps</p> <p>Progression of event today: Current Update</p> <ul style="list-style-type: none">· Work progress well overnight and all lanes are now open in both directions between Upper Harbour and Greville· No further Situation Alerts |
| |  |



Previous Update:

PM peak is likely to be significantly impacted for both north and southbound customers and on the local road network

All customer messaging is being used including a media release

Use of shoulder for general traffic

Bus diversions being implemented

Customers starting to use local road network and congestion is increasing

Key strategic routes being optimised as much as possible

All local strategic routes are being optimised to allow flow around key public transport routes and hubs

Southbound traffic back to the McClymonts Rd

Northbound traffic is back to St Marys Bay/Auckland Harbour Bridge

The fix will take place overnight when a full closure of SH1 in both directions from Greville and Upper Harbour will be required

At this stage the full closure will go in place between 9pm and 9:30pm

A plan currently being work on for bus diversions and customer communications

The aim is to have the repairs completed by AM peak tomorrow (Wednesday) morning

If this is not possible, the moving of the barrier, indicated by the arrow below, will provide 3 lanes southbound for AM peak

2 lanes northbound will remain in place if works cannot be completed in time for AM peak

Congestion around the network has eased

Some delays remain on SH1 Northern motorway and surrounding network

Plans still on track for emergency full motorway closure tonight at approximately 9pm both directions between Upper Harbour and Greville Interchanges

Next SitRep

No further updates

Please do not redistribute this email

ATOC



WAKA KOTAHI
THE TRANSPORT
AGENCY

[[Click here to report this email as spam.](#)]
Fulton Hogan email is protected by Forcepoint.

Fulton Hogan is a dynamic, diversified contracting company active in New Zealand, Australia and the Pacific Basin. Constituent divisions represent a broad range of products and services in the roading, quarrying and civil construction sector, and hold strong positions in their respective markets. <http://www.fultonhogan.com>

Get on the Road to Success. For career opportunities within Fulton Hogan navigate to <http://www.fultonhogancareers.com>

Fulton Hogan may collect, use and disclose personal information about you so we can perform our business activities and functions and provide quality customer services. You can view our Privacy Statement at <https://www.fultonhogan.com/privacy-policy/>

IMPORTANT NOTICE: This is an email from Fulton Hogan. We do not accept responsibility for any changes to this email or its attachments made after we have transmitted it. We do not accept responsibility for attachments made by others to this email.

CONFIDENTIALITY: The contents of this email (including any attachments) may be privileged and confidential. Any unauthorised use of the contents is expressly prohibited. If you have received this email in error, please advise us immediately and then delete this email together with all attachments.

VIRUSES: Fulton Hogan does not represent or warrant that files attached to this email are free from computer viruses or other defects. Any attached files are provided, and may only be used on the basis that the user accepts all responsibility for any loss, damage or consequence resulting directly or indirectly from use of the attached files. The liability of Fulton Hogan is limited in any event to the resupply of the attached files.

RELEASED UNDER THE OFFICIAL INFORMATION ACT 1982

Subject: FW: Nightshift Handover - SH1 Uneven Surface Repairs 01/12/2020

From: MATTHEWS, Hamish

Sent: Wednesday, 2 December 2020 5:41 AM

To: Simon Paton <Simon.Paton@nzta.govt.nz>; FLYNN, Keelin <Keelin.Flynn@northerncorridor.co.nz>;

Subject: Fwd: Nightshift Handover - SH1 Uneven Surface Repairs 01/12/2020

FYI

Begin forwarded message:

From: "SOMMERVILLE, James"

Date: 2 December 2020 at 4:19:24 AM NZDT

To: FH NZ-Northern Corridor Night Shift Handover

Subject: Nightshift Handover - SH1 Uneven Surface Repairs 01/12/2020

| Nightly Update | |
|-----------------------|---|
| Day/Date: | Tuesday 01/12/2020 |
| Location | SH1 |
| TTM Out: | 2120 |
| TTM In: | 0400 |
| Weather | fine, 14 degrees. |
| | Jimmy Sommerville - NCI |
| | NCI – Adam, Rob, Mike, Mike Ra, Sam, Andrew, 2 x labourers, Excavator operator, Shaugn, Bradley, Tim, Daniel, others throughout the night |
| No. of people on-site | FH Paving – Supervisor (Eric), Foreman (Travis), (QA/engineer), 7 x Labourer/Operator, 8 x 6w truck + Driver, 1.3m miller FH Lab |
| HSQE: | 18:30 – Pre-start at Greville West |

| | |
|--------------------------------|---|
| <p>Activity:</p> <p>Notes:</p> | <p>SH1 uneven surface repair:</p> <p>2120 closure in both sides 2150 start milling off hump 2220 milling of hump complete 2220 start excavation to find chamber lid 2250 lid exposed and removed 2300 chamber top re-placed</p> <p>2350 start laying CTB 0000 first layer CTB in 0015 second layer CTB 0030 third layer CTB 0050 fourth layer CTB 0115 milling complete 0130 rolling of final layer CTB complete 0140 tack coat 0150 start AC20 layer 1 0220 start AC20 layer 2 run 1 0235 start AC20 run 2 0245 start AC20 run 3 0300 paving complete 0330 final rolling complete 0330 start placing barriers 0345 barriers placed 0345 start pinning barriers 0356 handover to traffic 0410 road open</p> <p>Quantities: 15tn CTB 95tn AC20</p> <p>Notes/actions:</p> <p>Next paving shift : Wednesday 02/12/20 MCNO SMA</p> |
|--------------------------------|---|

Kind Regards,

Jimmy Sommerville / Site Engineer – Pavements & Surfacing
Northern Corridor Improvements

Project office / 10 Rothwell Avenue, Rosedale, Albany, Auckland 0632



Northern Corridor Improvements

2/12/2020 at 1:50:49 AM
-36.741807,+174.720094 ±65.00m
Northern Motorway
Auckland



2/12/2020 at 1:24:00 AM
-36.741862,+174.719989 ±21.61m
10 Cowley Place
Auckland



2/12/2020 at 2:25:15 AM
-36.741876,+174.719955 ±21.68m
10 Cowley Place
Auckland



2/12/2020 at 2:35:16 AM
-36.741942,+174.720244 ±28.78m
Northern Motorway
Auckland



RELEASED UNDER THE OFFICIAL INFORMATION ACT 1982

2/12/2020 at 2:50:59 AM
-36.741856,+174.720086 ±26.81m
Northern Motorway
Auckland



2/12/2020 at 1:41:30 AM
-36.741893,+174.719854 ±5.86m
10 Cowley Place
Auckland



RELEASED UNDER THE OFFICIAL INFORMATION ACT 1382

2/12/2020 at 3:33:32 AM
-36.742017,+174.720096 ±30.28m
Northern Motorway
Auckland



1/12/2020 at 11:01:09 PM
-36.741739,+174.719987 ±21.89m
Northern Motorway
Auckland



1/12/2020 at 11:03:52 PM
-36.741840,+174.719967 ±9.98m
10 Cowley Place
Auckland



1/12/2020 at 11:51:03 PM
-36.741781,+174.720048 ±25.04m
Northern Motorway
Auckland

RELEASED UNDER THE OFFICIAL INFORMATION ACT 1982



1/12/2020 at 10:23:10 PM
-36.741782,+174.719965 ±11.84m
10 Cowley Place
Auckland



1/12/2020 at 10:27:09 PM
-36.741827,+174.720017 ±31.60m
Northern Motorway
Auckland

RELEASED UNDER THE OFFICIAL INFORMATION ACT 1982



1/12/2020 at 11:59:34 PM
-36.741802,+174.719981 ±14.40m
10 Cowley Place
Auckland



2/12/2020 at 12:36:00 AM
-36.741810,+174.720045 ±8.81m
Northern Motorway
Auckland

RELEASED UNDER THE OFFICIAL INFORMATION ACT 1982

2/12/2020 at 12:48:44 AM
-36.741806,+174.719945 ±5.38m
10 Cowley Place
Auckland



2/12/2020 at 1:19:08 AM
-36.741823,+174.719948 ±6.68m
10 Cowley Place
Auckland



RELEASED UNDER THE OFFICIAL INFORMATION ACT 1982



1/12/2020 at 10:51:28 PM
-36.741801 +174.720090 ±32.59m
Northern Motorway
Auckland



1/12/2020 at 9:51:05 PM
-36.741782,+174.719961 ±27.54m
10 Cowley Place
Auckland



2/12/2020 at 2:58:52 AM
-36.741950,+174.719930 ±8.30m
10 Cowley Place
Auckland



RELEASED UNDER THE OFFICIAL INFORMATION ACT 1982