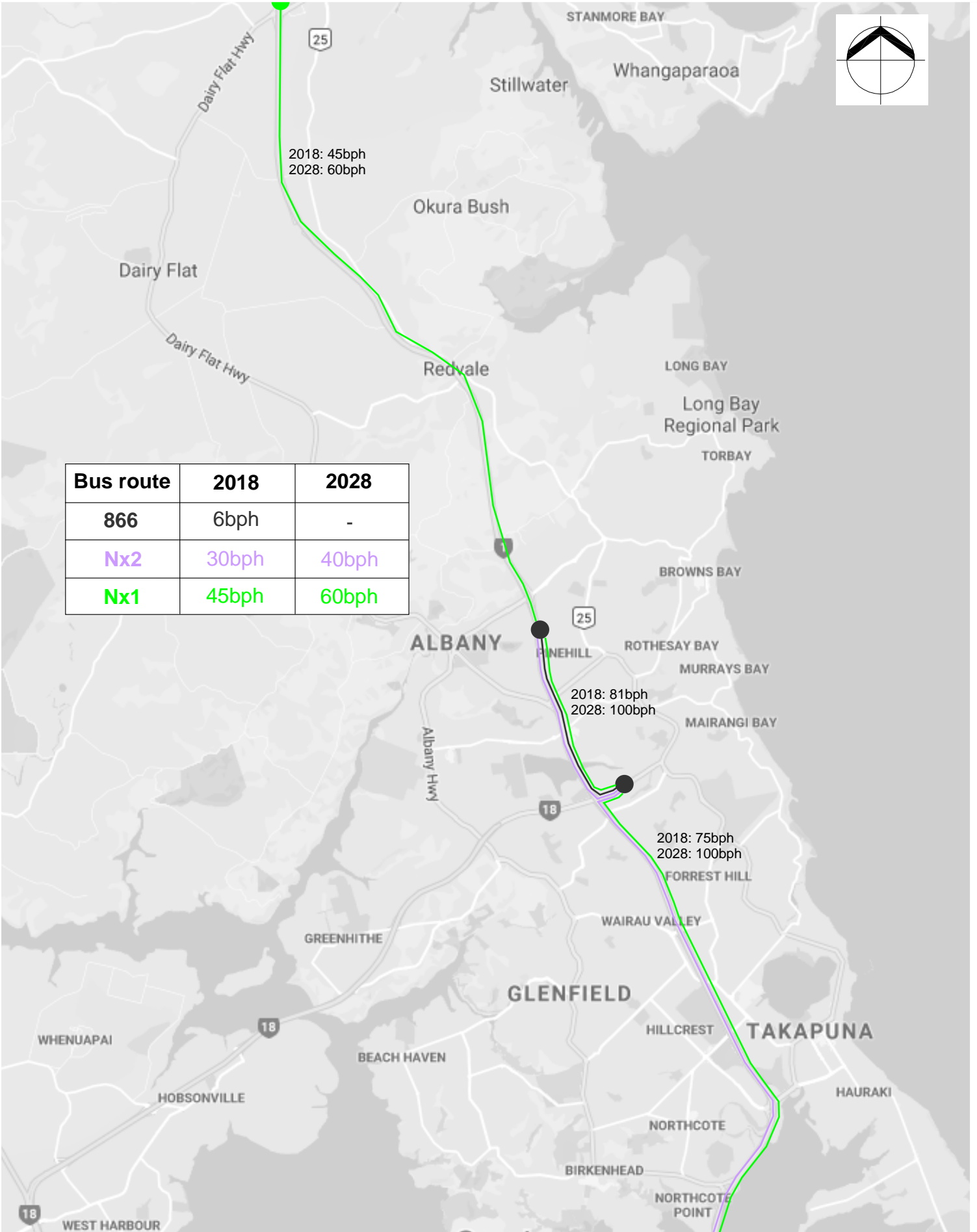
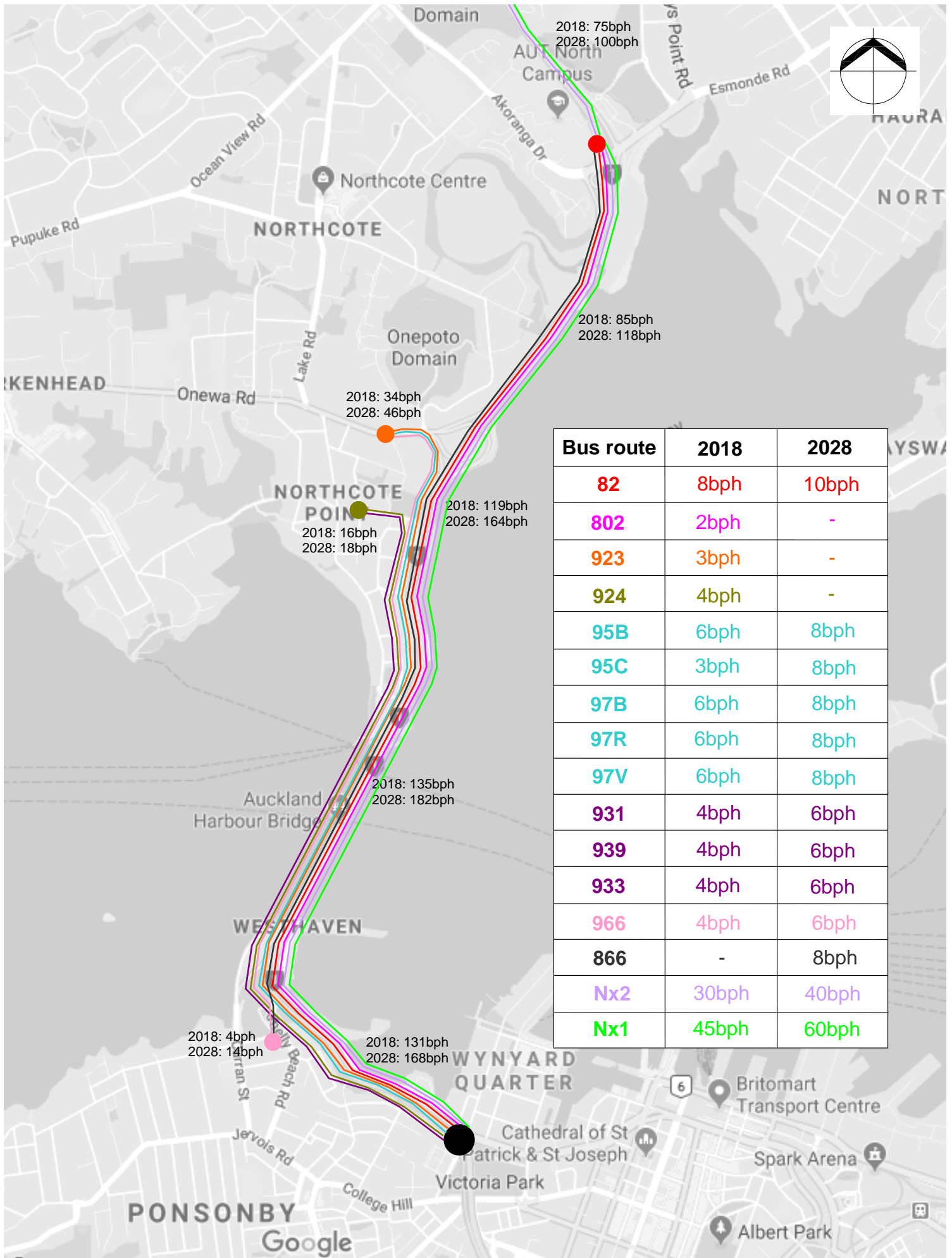


Appendix C – Future Bus Volumes on Motorway

SH1 (North of Albany)



SH1 (Between North Shore and City)



Bus route	2018	2028
82	8bph	10bph
802	2bph	-
923	3bph	-
924	4bph	-
95B	6bph	8bph
95C	3bph	8bph
97B	6bph	8bph
97R	6bph	8bph
97V	6bph	8bph
931	4bph	6bph
939	4bph	6bph
933	4bph	6bph
966	4bph	6bph
866	-	8bph
Nx2	30bph	40bph
Nx1	45bph	60bph

2018: 75bph
2028: 100bph

2018: 85bph
2028: 118bph

2018: 34bph
2028: 46bph

2018: 119bph
2028: 164bph

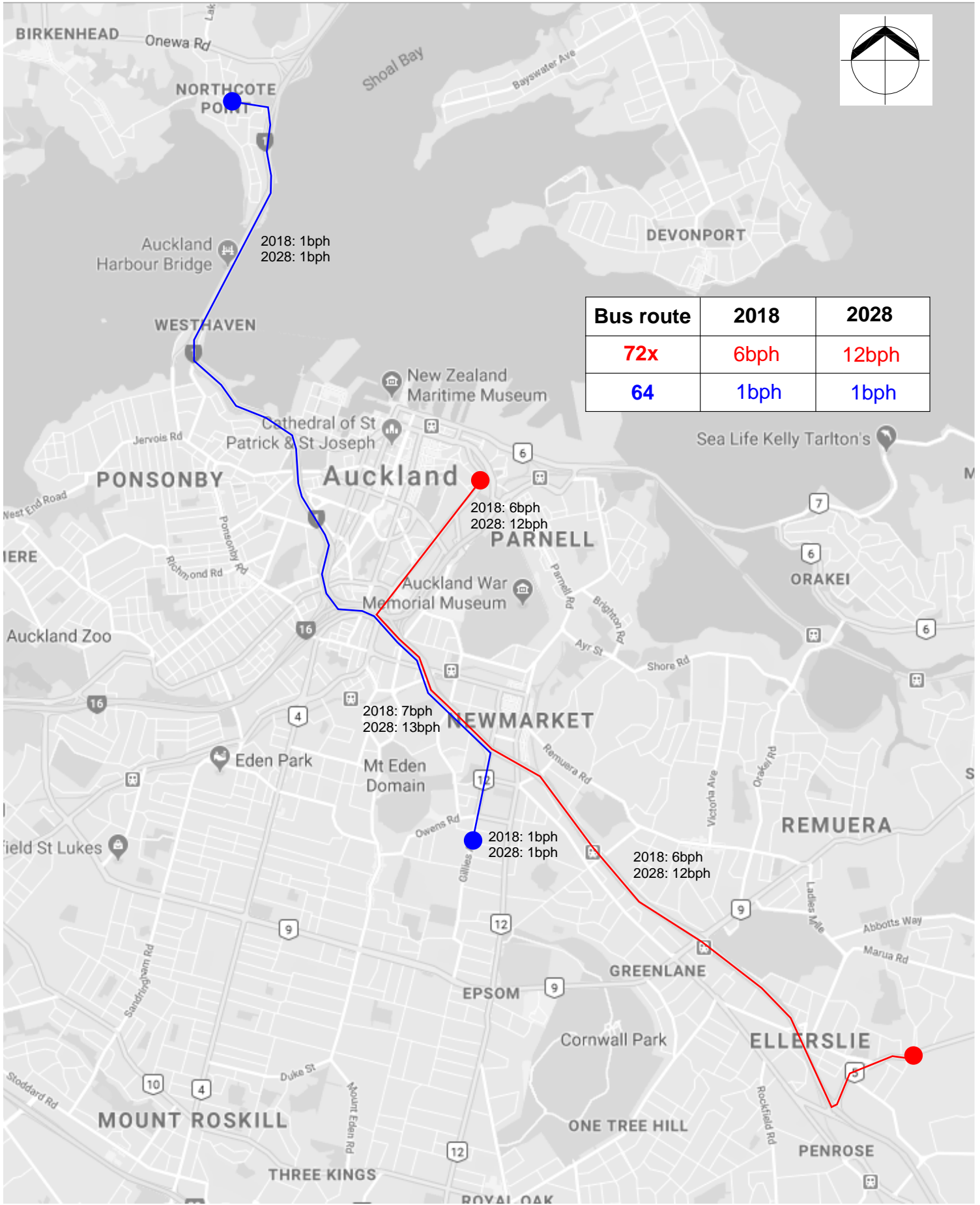
2018: 16bph
2028: 18bph

2018: 135bph
2028: 182bph

2018: 4bph
2028: 14bph

2018: 131bph
2028: 168bph

SH1 (Between North Shore and Ellerslie-Panmure Highway)



Auckland Harbour Bridge
2018: 1bph
2028: 1bph

2018: 6bph
2028: 12bph

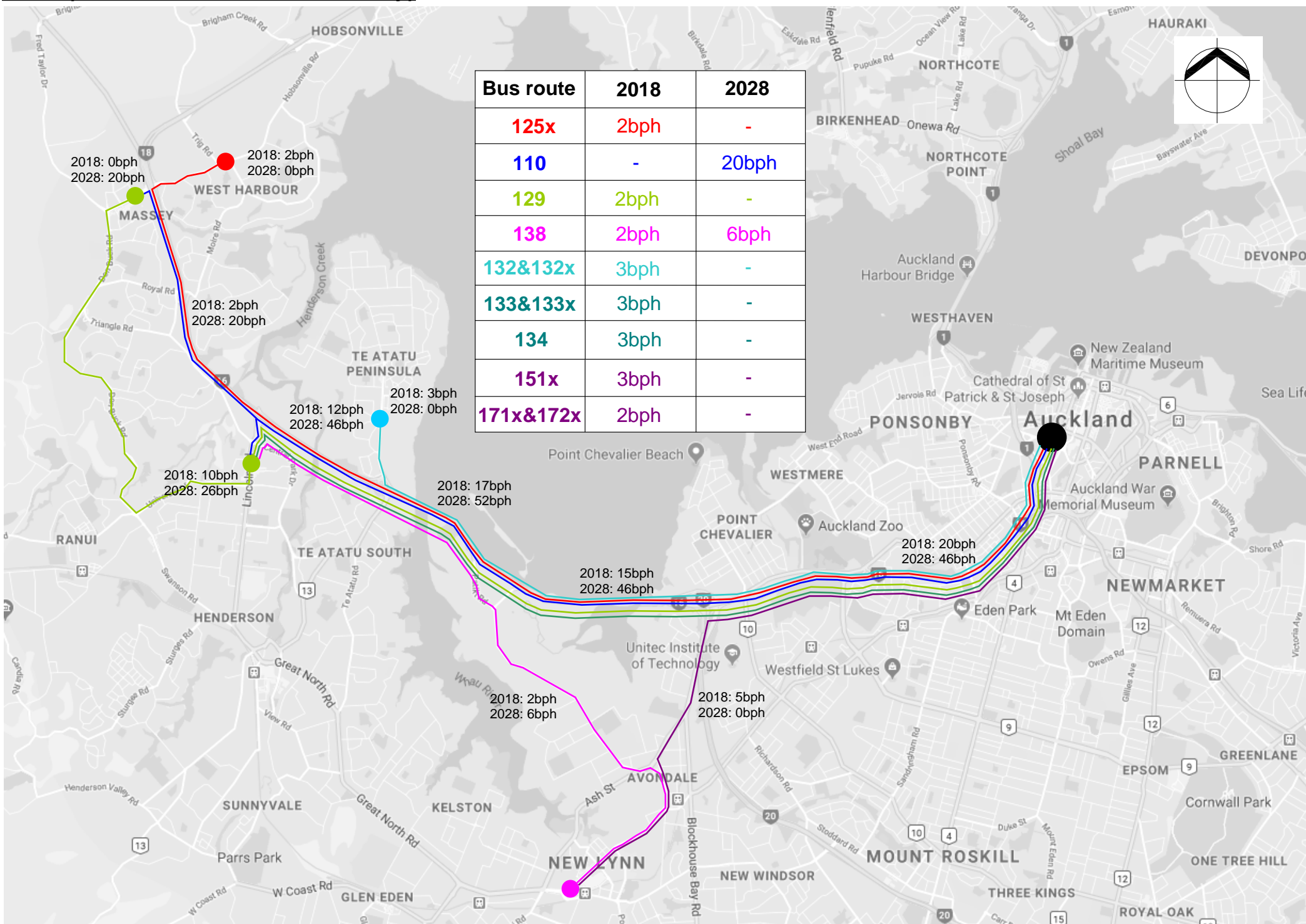
2018: 7bph
2028: 13bph

2018: 1bph
2028: 1bph

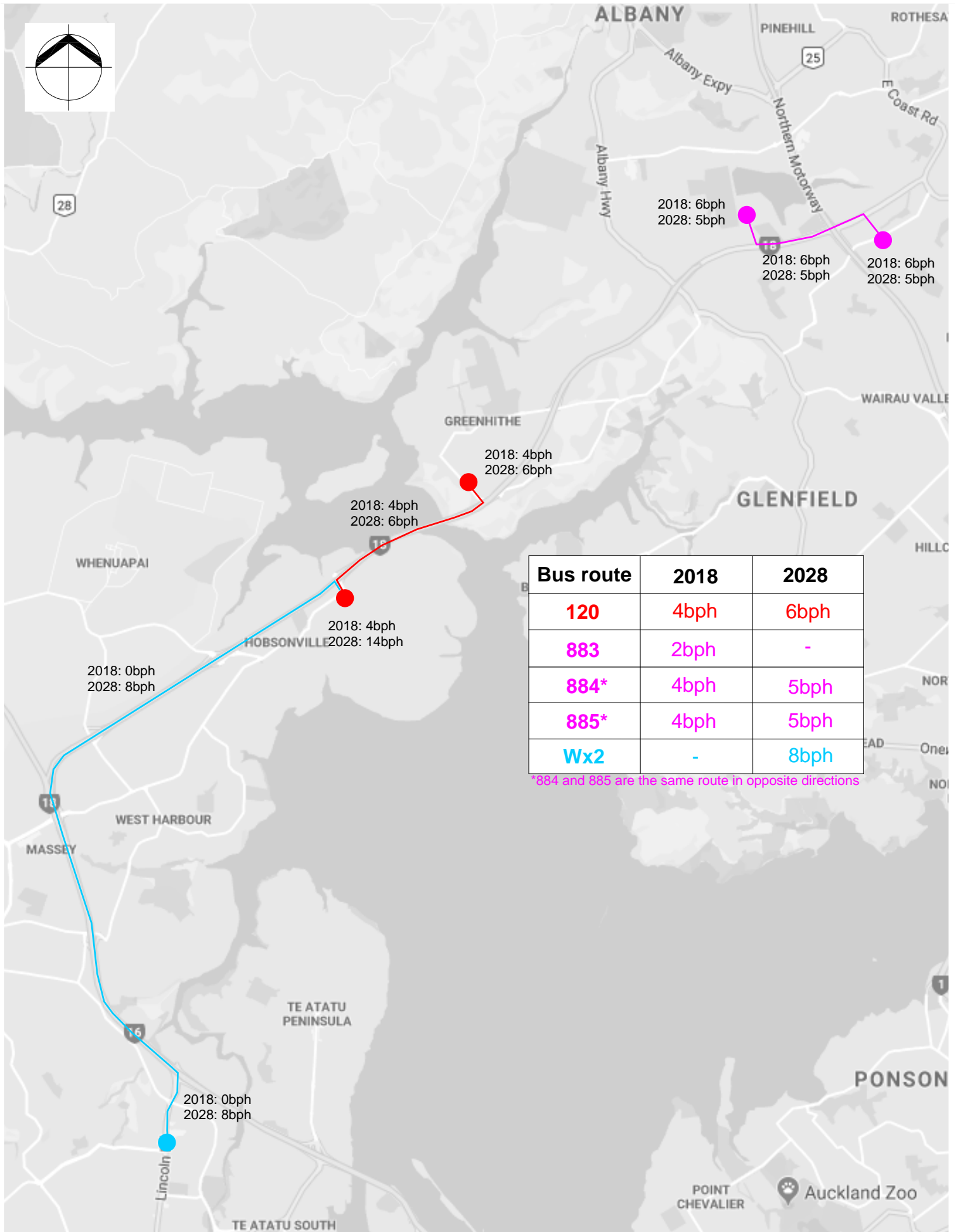
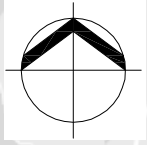
2018: 6bph
2028: 12bph

SH16 (Between Hobsonville and City)

Bus route	2018	2028
125x	2bph	-
110	-	20bph
129	2bph	-
138	2bph	6bph
132&132x	3bph	-
133&133x	3bph	-
134	3bph	-
151x	3bph	-
171x&172x	2bph	-



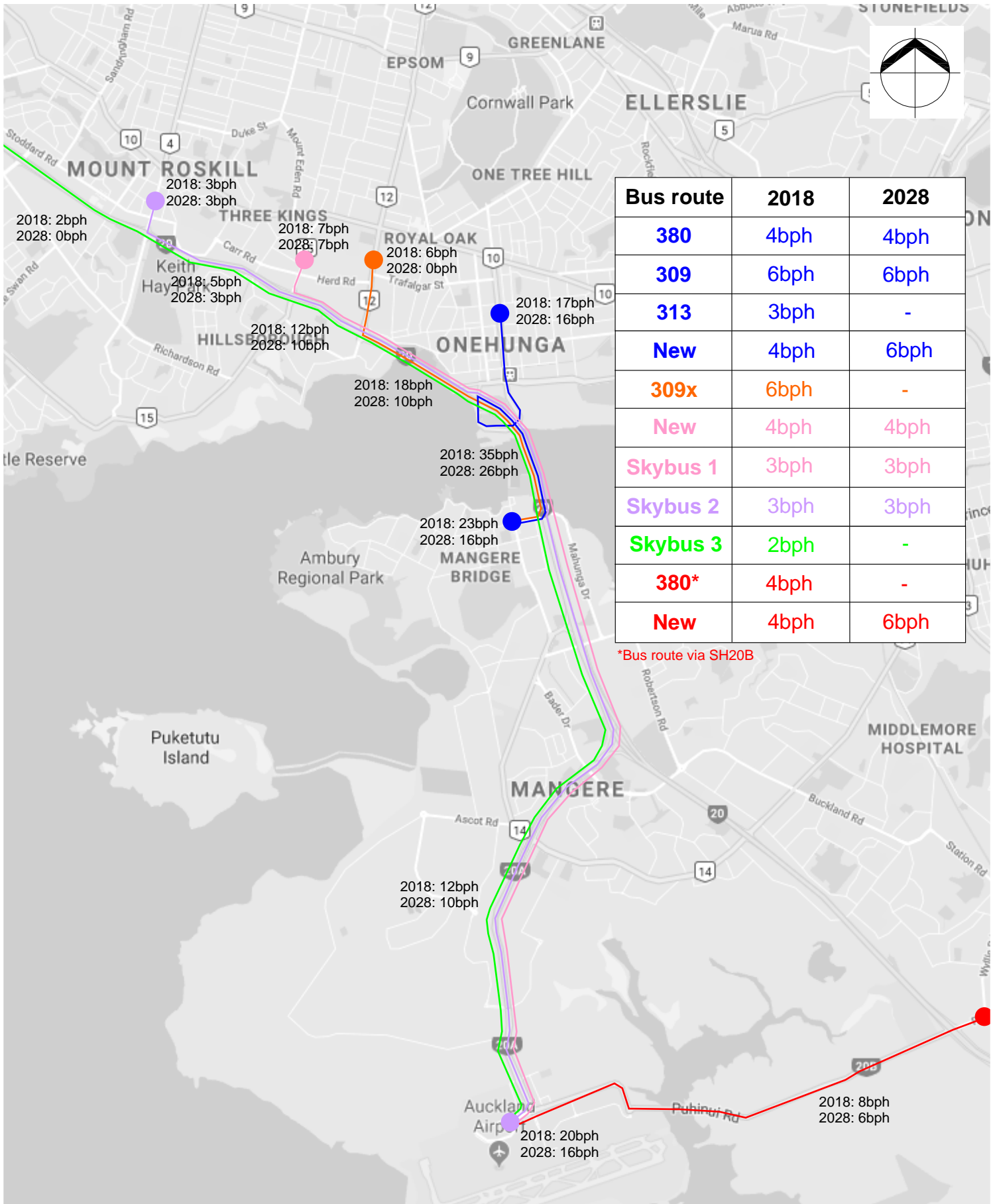
SH18 (Between Lincoln Road and Albany)



Bus route	2018	2028
120	4bph	6bph
883	2bph	-
884*	4bph	5bph
885*	4bph	5bph
Wx2	-	8bph

*884 and 885 are the same route in opposite directions

SH 20/A/B (Between Waterview and Airport/Puhinui Road)



2018: 2bph
2028: 0bph

2018: 3bph
2028: 3bph

2018: 5bph
2028: 3bph

2018: 7bph
2028: 7bph

2018: 6bph
2028: 0bph

2018: 17bph
2028: 16bph

2018: 12bph
2028: 10bph

2018: 18bph
2028: 10bph

2018: 35bph
2028: 26bph

2018: 23bph
2028: 16bph

2018: 12bph
2028: 10bph

2018: 20bph
2028: 16bph

2018: 8bph
2028: 6bph

Skybus (Between North Shore and Airport)

