

Statistical Summary of Territorial Authorities in New Zealand

Incorporating road data, population, registration of vehicles and fatal and serious casualty data from road crashes for each territorial authority in New Zealand.

Second edition May 2014

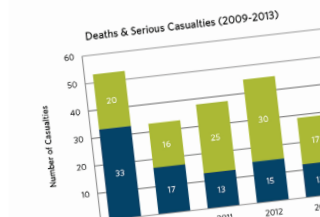
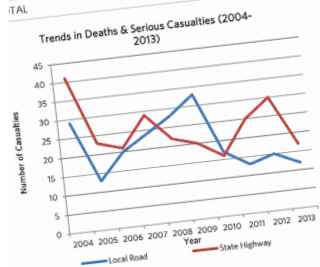
PLYMOUTH

Population (Jun 2013 est.): 74,700
Region: Taranaki

| Road Data (2013) | State Highways | Local Roads |
|--|----------------|-------------|
| Total Length (km) | 158.77 | 1356.91 |
| Vehicle Kilometres Travelled (millions of km)(Jun 2013 est.) | 395.62 | 233.40 |

| Number of Registered Vehicles (2009-2013) | | | | | |
|---|-------|-------|-------|-------|-------|
| Year | 2009 | 2010 | 2011 | 2012 | 2013 |
| Number | 65189 | 66396 | 66663 | 67590 | 69027 |

| Registered Vehicle Types (2013) | | Number |
|---------------------------------|--|--------|
| Bus | | 307 |
| Goods Van/Truck/Utility | | 11129 |
| Moped | | 807 |
| Motor Caravan | | 1057 |
| Motorcycle | | 3231 |
| Passenger Car/Van | | 52496 |
| TOTAL | | 69027 |



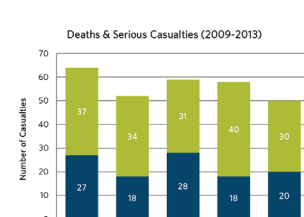
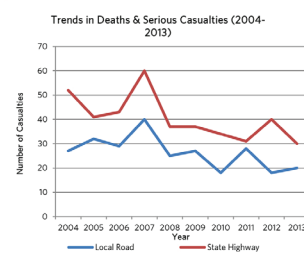
FAR NORTH

Population (Jun 2013 est.): 58,300
Region: Northland

| Road Data (2013) | State Highways | Local Roads |
|--|----------------|-------------|
| Total Length (km) | 462.29 | 2710.79 |
| Vehicle Kilometres Travelled (millions of km)(Jun 2013 est.) | 409.33 | 259.49 |

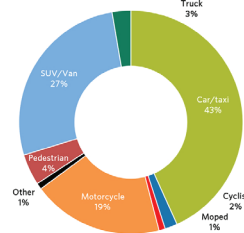
| Number of Registered Vehicles (2009-2013) | | | | | |
|---|-------|-------|-------|-------|-------|
| Year | 2009 | 2010 | 2011 | 2012 | 2013 |
| Number | 49690 | 50329 | 49878 | 49514 | 49778 |

| Registered Vehicle Types (2013) | | Number |
|---------------------------------|--|--------|
| Bus | | 526 |
| Goods Van/Truck/Utility | | 10167 |
| Moped | | 157 |
| Motor Caravan | | 556 |
| Motorcycle | | 1351 |
| Passenger Car/Van | | 37021 |
| TOTAL | | 49778 |

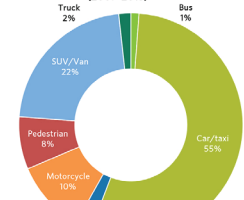


| Casualties from Fatal & Serious Crashes (2013) | Local Roads | State Highways |
|--|-------------|----------------|
| Fatal Casualties | 5 | 5 |
| Serious Casualties | 15 | 25 |
| Fatal & Serious Casualties | 20 | 30 |

Deaths & Serious Casualties - Local Roads (2009-2013)



Deaths & Serious Casualties - State Highway (2009-2013)



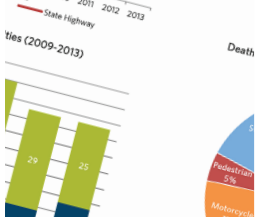
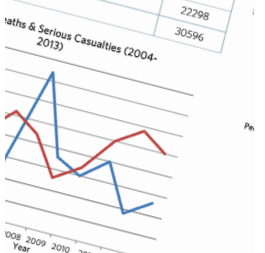
MATAMATA-PIAKO

Population (Jun 2013 est.): 32,200
Region: Waikato

| Road Data (2013) | State Highways | Local Roads |
|--|----------------|-------------|
| Total Length (km) | 160.17 | 1112.91 |
| Vehicle Kilometres Travelled (millions of km)(Jun 2013 est.) | 338.85 | 199.40 |

| Number of Registered Vehicles (2009-2013) | | | | | |
|---|-------|-------|-------|-------|-------|
| Year | 2009 | 2010 | 2011 | 2012 | 2013 |
| Number | 29073 | 29509 | 29654 | 29959 | 30556 |

| Registered Vehicle Types (2013) | | Number |
|---------------------------------|--|--------|
| Bus | | 174 |
| Goods Van/Truck/Utility | | 6602 |
| Moped | | 218 |
| Motor Caravan | | 369 |
| Motorcycle | | 935 |
| Passenger Car/Van | | 22298 |
| TOTAL | | 30556 |



This report has been prepared by the Crash Analysis Team to provide a brief overview of Territorial Authorities (TA) in New Zealand with regards to Road Safety. Statistics such as Population, Registration of Vehicles and Road Data are provided as well to compliment Fatal & Serious Casualty data from Road Crashes. The Territorial Authorities in this publication are in geographic order from North to South.



NZ Transport Agency

May 2014

ISSN 978-0-478-14945-0 (online)

ISSN 978-0-478-41946-7 (print)

Copyright: May 2014 NZ Transport Agency

If you have further queries, call our contact centre on 0800 699 000 or write to us:

NZ Transport Agency
Private Bag 6995
Wellington 6141

www.nzta.govt.nz



Safer Journeys

14-123

The NZTA is part of, and contributes to, the Safer Journeys programme.

Safer Journeys is the government's strategy to guide improvements in road safety over the period 2010-2020. The strategy's vision is a safe road system increasingly free of death and serious injury. It is a co-ordinated effort across partner agencies to improve each aspect of road safety – better behaviors, a safer road environment, safer speeds and higher vehicle standards.

For more information visit www.transport.govt.nz/saferjourneys

Table of Contents

| | |
|-----------------------------|----|
| FAR NORTH | 5 |
| WHANGAREI..... | 6 |
| KAIPARA | 7 |
| AUCKLAND | 8 |
| THAMES-COROMANDEL | 9 |
| HAURAKI..... | 10 |
| WAIKATO | 11 |
| MATAMATA-PIAKO | 12 |
| HAMILTON | 13 |
| WAIPA | 14 |
| OTOROHANGA | 15 |
| SOUTH WAIKATO | 16 |
| WAITOMO..... | 17 |
| TAUPO | 18 |
| WESTERN BAY OF PLENTY | 19 |
| TAURANGA | 20 |
| ROTORUA | 21 |
| WHAKATANE..... | 22 |
| KAWERAU | 23 |
| OPOTIKI..... | 24 |
| GISBORNE | 25 |
| WAIROA..... | 26 |
| HASTINGS..... | 27 |
| NAPIER..... | 28 |
| CENTRAL HAWKES BAY | 29 |
| NEW PLYMOUTH..... | 30 |
| STRATFORD | 31 |
| SOUTH TARANAKI..... | 32 |
| RUAPEHU | 33 |
| WANGANUI | 34 |
| RANGITIKEI | 35 |
| MANAWATU | 36 |
| PALMERSTON NORTH..... | 37 |
| TARARUA..... | 38 |
| HOROWHENUA | 39 |
| KAPITI COAST | 40 |
| PORIRUA | 41 |
| UPPER HUTT..... | 42 |
| HUTT | 43 |
| WELLINGTON | 44 |
| MASTERTON..... | 45 |
| CARTERTON..... | 46 |
| SOUTH WAIRARAPA | 47 |
| TASMAN | 48 |
| NELSON | 49 |
| MARLBOROUGH | 50 |
| KAIKOURA..... | 51 |
| BULLER..... | 52 |
| GREY..... | 53 |

| | |
|------------------------|----|
| WESTLAND | 54 |
| HURUNUI | 55 |
| WAIMAKARIRI | 56 |
| CHRISTCHURCH..... | 57 |
| SELWYN | 58 |
| ASHBURTON | 59 |
| TIMARU..... | 60 |
| MACKENZIE | 61 |
| WAIMATE..... | 62 |
| CHATHAM ISLANDS..... | 63 |
| WAITAKI..... | 64 |
| CENTRAL OTAGO..... | 65 |
| QUEENSTOWN-LAKES | 66 |
| DUNEDIN | 67 |
| CLUTHA..... | 68 |
| SOUTHLAND..... | 69 |
| GORE | 70 |
| INVERCARGILL | 71 |
| USEFUL LINKS..... | 72 |
| SOURCES..... | 72 |

FAR NORTH

Population (Jun 2013 est.): 58,300
 Region: Northland

| Road Data (2013) | State Highways | Local Roads |
|--|----------------|-------------|
| Total Length (km) | 462.29 | 2710.79 |
| Vehicle Kilometres Travelled (millions of km)(Jun 2013 est.) | 409.33 | 259.49 |

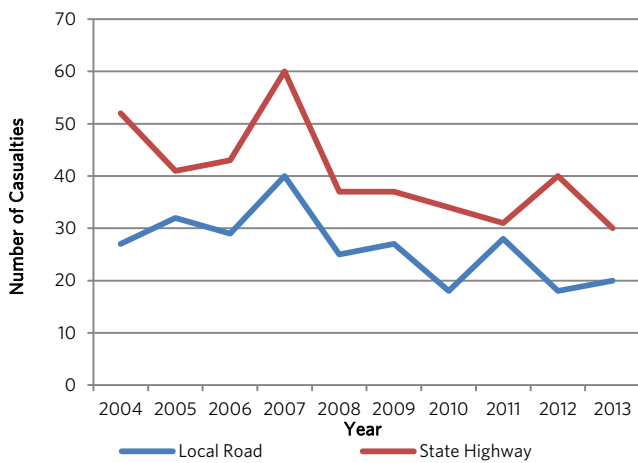
| Number of Registered Vehicles (2009-2013) | | | | | |
|---|-------|-------|-------|-------|-------|
| Year | 2009 | 2010 | 2011 | 2012 | 2013 |
| Number | 49690 | 50329 | 49878 | 49514 | 49778 |

| Registered Vehicle Types (2013) | |
|---------------------------------|--------------|
| Bus | 526 |
| Goods Van/Truck/Utility | 10167 |
| Moped | 157 |
| Motor Caravan | 556 |
| Motorcycle | 1351 |
| Passenger Car/Van | 37021 |
| TOTAL | 49778 |

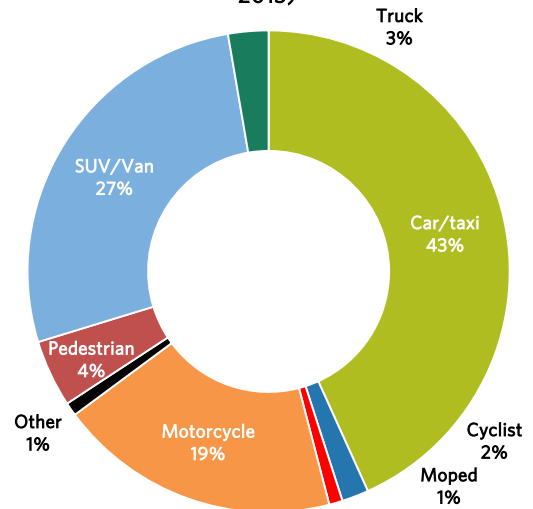


| Casualties from Fatal & Serious Crashes (2013) | Local Roads | State Highways |
|--|-------------|----------------|
| Fatal Casualties | 5 | 5 |
| Serious Casualties | 15 | 25 |
| Fatal & Serious Casualties | 20 | 30 |

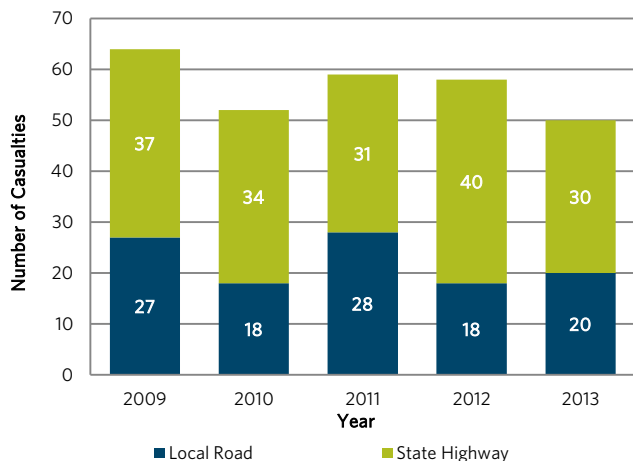
Trends in Deaths & Serious Casualties (2004-2013)



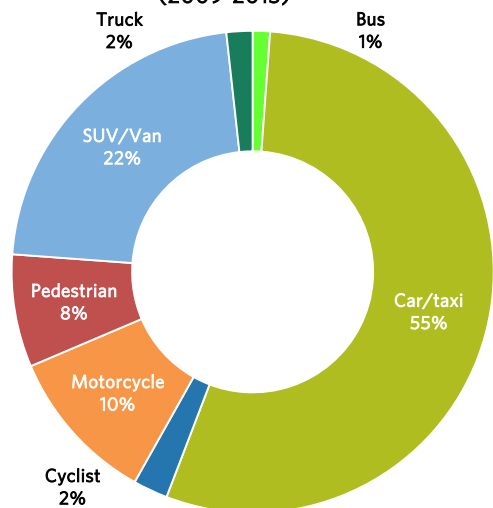
Deaths & Serious Casualties - Local Roads (2009-2013)



Deaths & Serious Casualties (2009-2013)



Deaths & Serious Casualties - State Highway (2009-2013)



WHANGAREI

Population (Jun 2013 est.): 81,400
 Region: Northland

| Road Data (2013) | State Highways | Local Roads |
|--|----------------|-------------|
| Total Length (km) | 114.32 | 1953.53 |
| Vehicle Kilometres Travelled (millions of km)(Jun 2013 est.) | 366.75 | 416.31 |

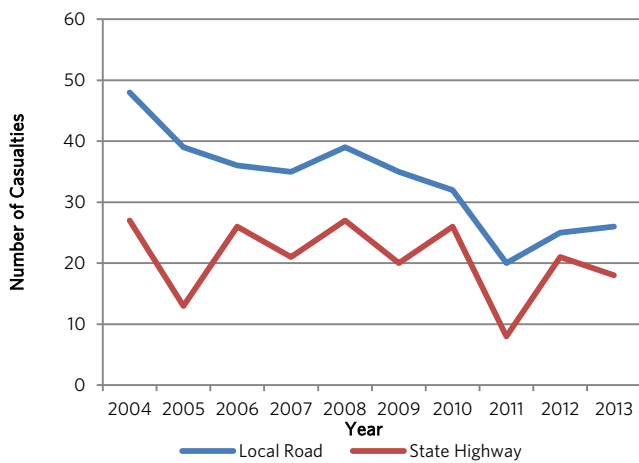
| Number of Registered Vehicles (2009-2013) | | | | | |
|---|-------|-------|-------|-------|-------|
| Year | 2009 | 2010 | 2011 | 2012 | 2013 |
| Number | 67511 | 67369 | 67222 | 67437 | 68704 |

| Registered Vehicle Types (2013) | |
|---------------------------------|--------------|
| Bus | 346 |
| Goods Van/Truck/Utility | 12571 |
| Moped | 364 |
| Motor Caravan | 1033 |
| Motorcycle | 2142 |
| Passenger Car/Van | 52248 |
| TOTAL | 68704 |

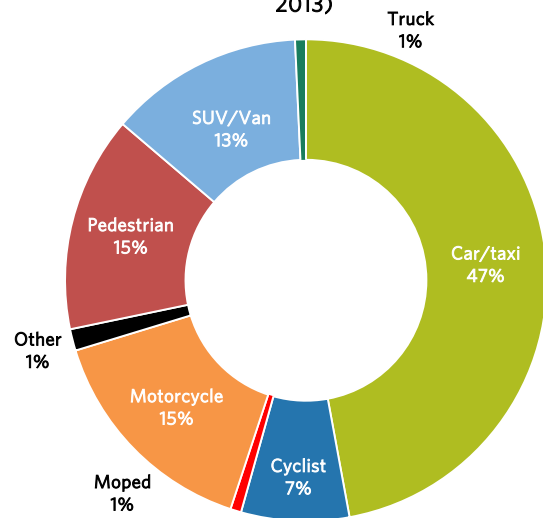


| Casualties from Fatal & Serious Crashes (2013) | Local Roads | State Highways |
|--|-------------|----------------|
| Fatal Casualties | 3 | 5 |
| Serious Casualties | 23 | 13 |
| Fatal & Serious Casualties | 26 | 18 |

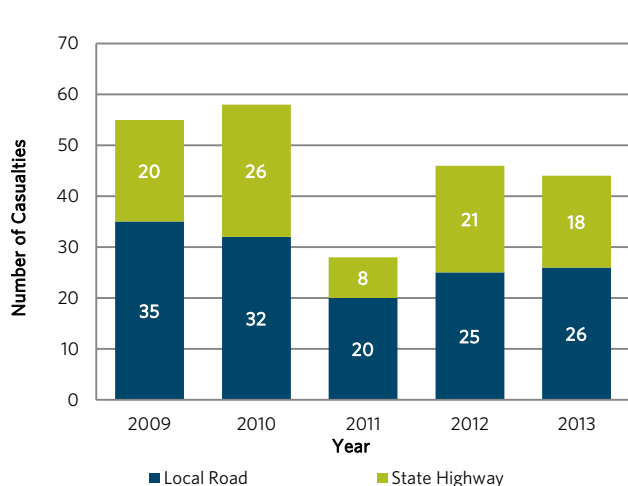
Trends in Deaths & Serious Casualties (2004-2013)



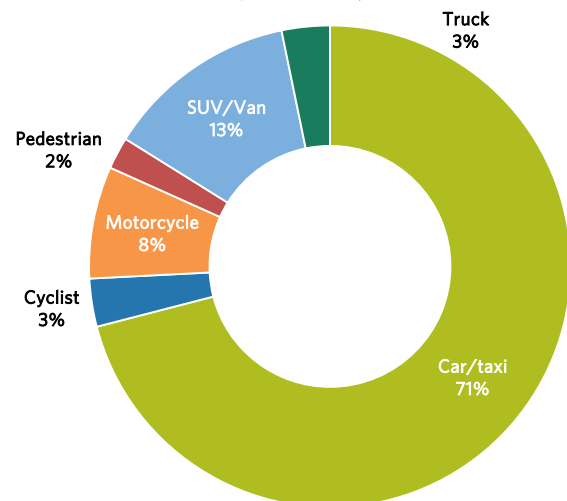
Deaths & Serious Casualties - Local Roads (2009-2013)



Deaths & Serious Casualties (2009-2013)



Deaths & Serious Casualties - State Highway (2009-2013)



KAIPARA

Population (Jun 2013 est.): 19,050
 Region: Northland

| Road Data (2013) | State Highways | Local Roads |
|--|----------------|-------------|
| Total Length (km) | 172.95 | 1617.62 |
| Vehicle Kilometres Travelled (millions of km)(Jun 2013 est.) | 141.56 | 78.21 |

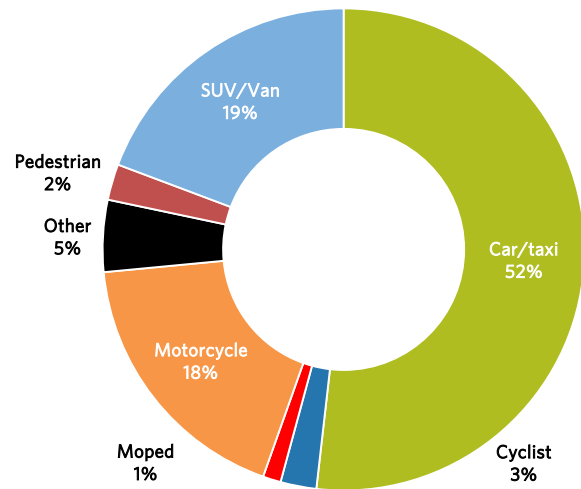
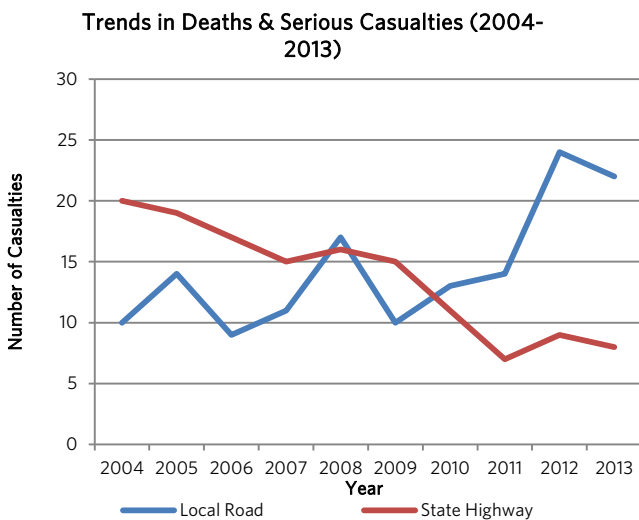
| Number of Registered Vehicles (2009-2013) | | | | | |
|---|-------|-------|-------|-------|-------|
| Year | 2009 | 2010 | 2011 | 2012 | 2013 |
| Number | 17308 | 17481 | 17620 | 17685 | 18220 |

| Registered Vehicle Types (2013) | |
|---------------------------------|--------------|
| Bus | 100 |
| Goods Van/Truck/Utility | 4136 |
| Moped | 85 |
| Motor Caravan | 257 |
| Motorcycle | 637 |
| Passenger Car/Van | 13005 |
| TOTAL | 18220 |

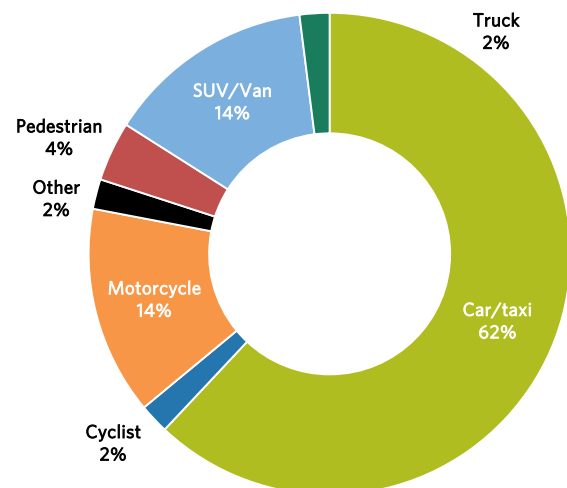
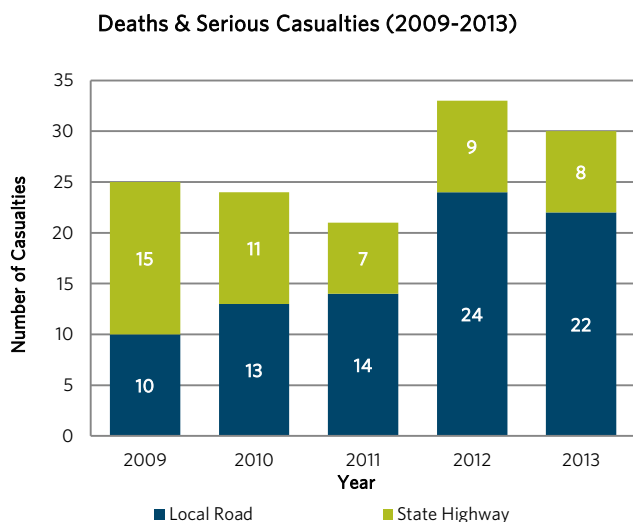


| Casualties from Fatal & Serious Crashes (2013) | Local Roads | State Highways |
|--|-------------|----------------|
| Fatal Casualties | 1 | 2 |
| Serious Casualties | 21 | 6 |
| Fatal & Serious Casualties | 22 | 8 |

Deaths & Serious Casualties - Local Roads (2009-2013)



Deaths & Serious Casualties - State Highway (2009-2013)



AUCKLAND

Population (Jun 2013 est.): 1,529,400
 Region: Auckland

| Road Data (2013) | State Highways | Local Roads |
|--|----------------|-------------|
| Total Length (km) | 559.37 | 7745.56 |
| Vehicle Kilometres Travelled (millions of km)(Jun 2013 est.) | 4440.67 | 8234.77 |

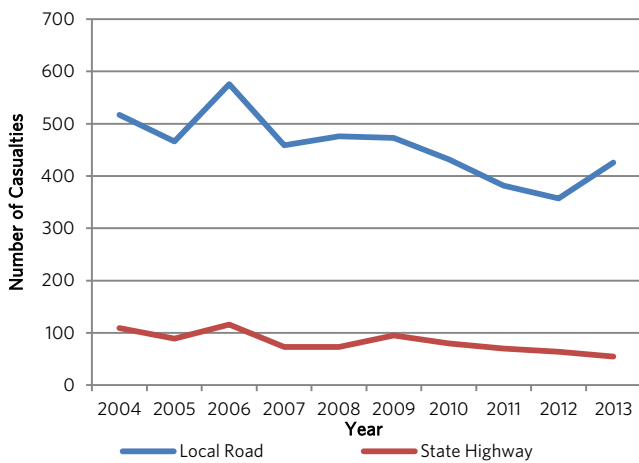
| Number of Registered Vehicles (2009-2013) | | | | | |
|---|---------|---------|---------|---------|---------|
| Year | 2009 | 2010 | 2011 | 2012 | 2013 |
| Number | 1038461 | 1054397 | 1069892 | 1084921 | 1113798 |

| Registered Vehicle Types (2013) | |
|---------------------------------|----------------|
| Bus | 5640 |
| Goods Van/Truck/Utility | 124292 |
| Moped | 7215 |
| Motor Caravan | 7956 |
| Motorcycle | 28544 |
| Passenger Car/Van | 940151 |
| TOTAL | 1113798 |

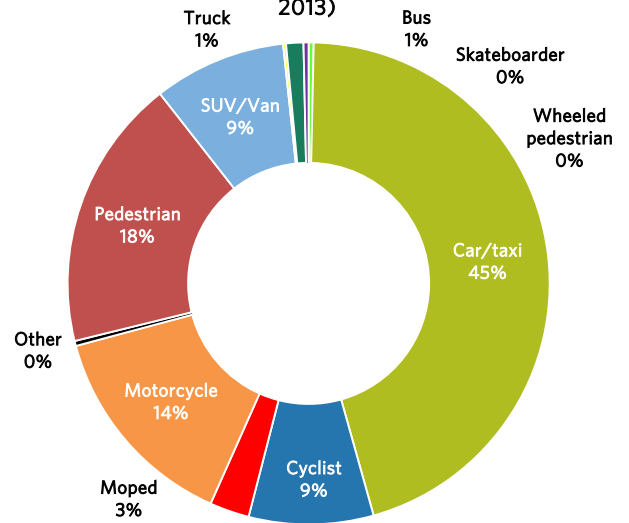


| Casualties from Fatal & Serious Crashes (2013) | Local Roads | State Highways |
|--|-------------|----------------|
| Fatal Casualties | 41 | 7 |
| Serious Casualties | 385 | 48 |
| Fatal & Serious Casualties | 426 | 55 |

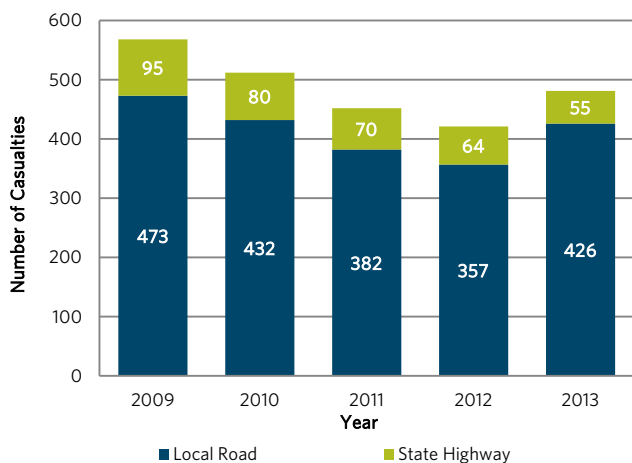
Trends in Deaths & Serious Casualties (2004-2013)



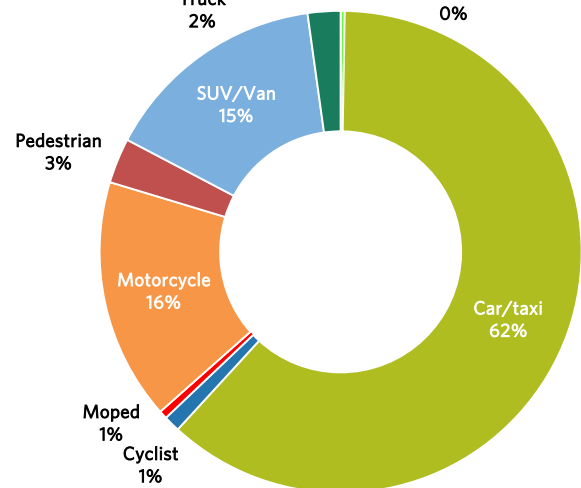
Deaths & Serious Casualties - Local Roads (2009-2013)



Deaths & Serious Casualties (2009-2013)



Deaths & Serious Casualties - State Highway (2009-2013)



THAMES-COROMANDEL

Population (Jun 2013 est.): 27,100
 Region: Waikato

| Road Data (2013) | State Highways | Local Roads |
|--|----------------|-------------|
| Total Length (km) | 229.49 | 798.65 |
| Vehicle Kilometres Travelled (millions of km)(Jun 2013 est.) | 241.35 | 89.02 |

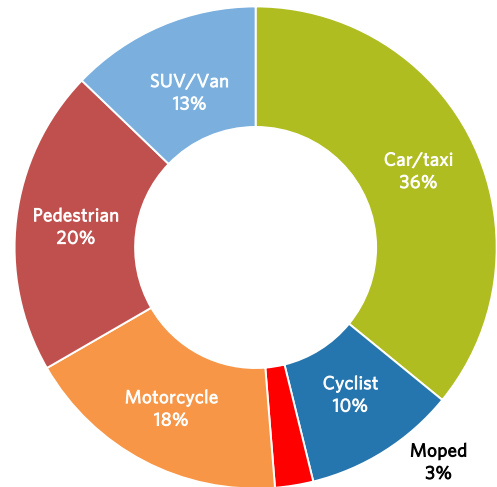
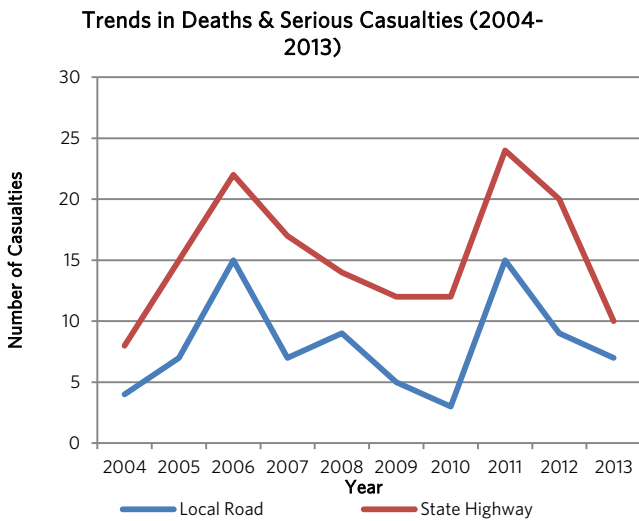
| Number of Registered Vehicles (2009-2013) | | | | | |
|---|-------|-------|-------|-------|-------|
| Year | 2009 | 2010 | 2011 | 2012 | 2013 |
| Number | 23860 | 25643 | 25303 | 25382 | 25927 |

| Registered Vehicle Types (2013) | |
|---------------------------------|--------------|
| Bus | 256 |
| Goods Van/Truck/Utility | 4802 |
| Moped | 309 |
| Motor Caravan | 446 |
| Motorcycle | 964 |
| Passenger Car/Van | 19150 |
| TOTAL | 25927 |

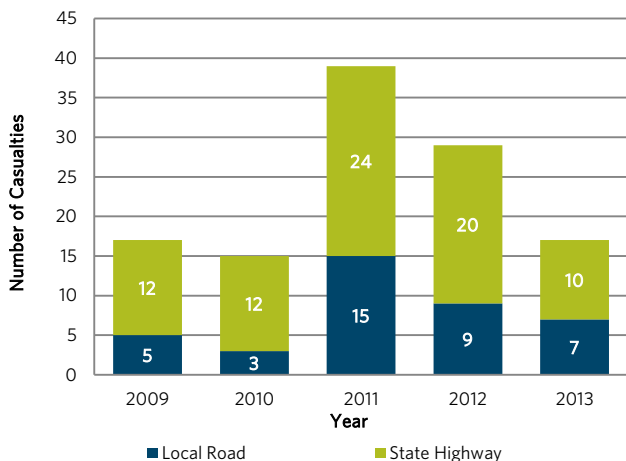


| Casualties from Fatal & Serious Crashes (2013) | Local Roads | State Highways |
|--|-------------|----------------|
| Fatal Casualties | 0 | 1 |
| Serious Casualties | 7 | 9 |
| Fatal & Serious Casualties | 7 | 10 |

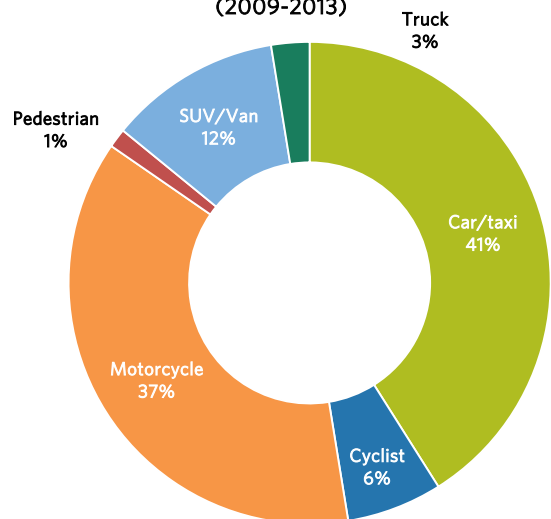
Deaths & Serious Casualties - Local Roads (2009-2013)



Deaths & Serious Casualties (2009-2013)



Deaths & Serious Casualties - State Highway (2009-2013)



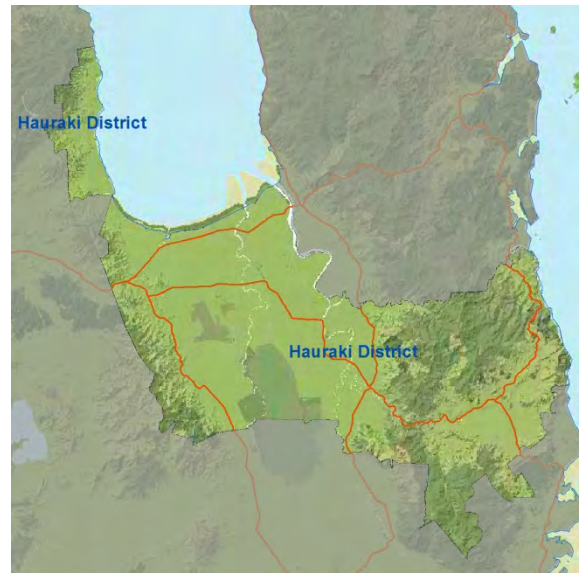
HAURAKI

Population (Jun 2013 est.): 18,750
 Region: Waikato

| Road Data (2013) | State Highways | Local Roads |
|--|----------------|-------------|
| Total Length (km) | 156.60 | 674.18 |
| Vehicle Kilometres Travelled (millions of km)(Jun 2013 est.) | 288.24 | 83.01 |

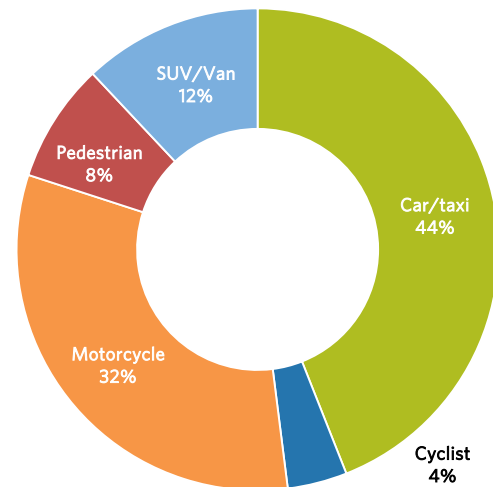
| Number of Registered Vehicles (2009-2013) | | | | | |
|---|-------|-------|-------|-------|-------|
| Year | 2009 | 2010 | 2011 | 2012 | 2013 |
| Number | 16243 | 15451 | 15564 | 15426 | 15502 |

| Registered Vehicle Types (2013) | |
|---------------------------------|--------------|
| Bus | 79 |
| Goods Van/Truck/Utility | 2979 |
| Moped | 109 |
| Motor Caravan | 350 |
| Motorcycle | 631 |
| Passenger Car/Van | 11354 |
| TOTAL | 15502 |

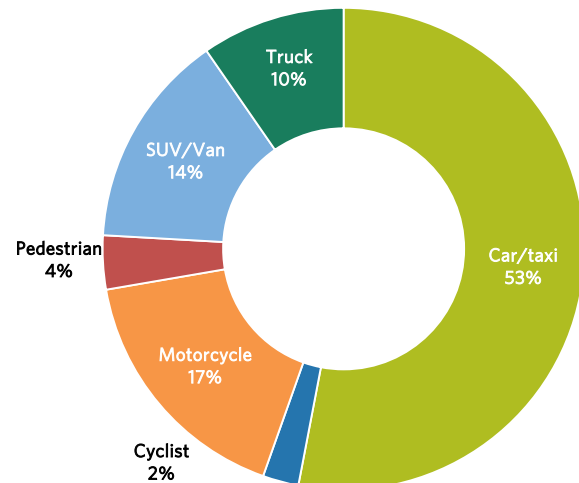


| Casualties from Fatal & Serious Crashes (2013) | Local Roads | State Highways |
|--|-------------|----------------|
| Fatal Casualties | 0 | 1 |
| Serious Casualties | 2 | 11 |
| Fatal & Serious Casualties | 2 | 12 |

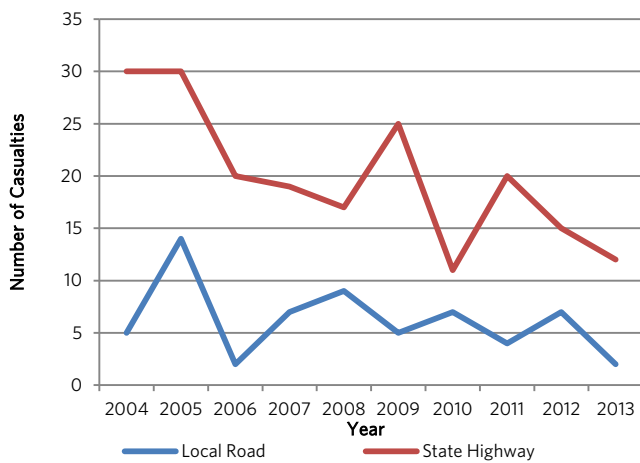
Deaths & Serious Casualties - Local Roads (2009-2013)



Deaths & Serious Casualties - State Highway (2009-2013)



Trends in Deaths & Serious Casualties (2004-2013)



Deaths & Serious Casualties (2009-2013)



WAIKATO

Population (Jun 2013 est.): 64,900
Region: Waikato

| Road Data (2013) | State Highways | Local Roads |
|--|----------------|-------------|
| Total Length (km) | 284.03 | 2607.68 |
| Vehicle Kilometres Travelled (millions of km)(Jun 2013 est.) | 861.26 | 444.00 |

| Number of Registered Vehicles (2009-2013) | | | | | |
|---|-------|-------|-------|-------|-------|
| Year | 2009 | 2010 | 2011 | 2012 | 2013 |
| Number | 35526 | 40335 | 40881 | 41747 | 42827 |

| Registered Vehicle Types (2013) | |
|---------------------------------|--------------|
| Bus | 195 |
| Goods Van/Truck/Utility | 9211 |
| Moped | 226 |
| Motor Caravan | 450 |
| Motorcycle | 1559 |
| Passenger Car/Van | 31186 |
| TOTAL | 42827 |

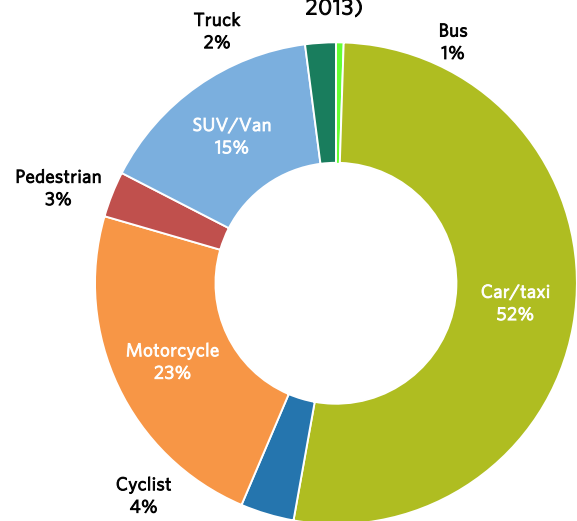


| Casualties from Fatal & Serious Crashes (2013) | Local Roads | State Highways |
|--|-------------|----------------|
| Fatal Casualties | 4 | 3 |
| Serious Casualties | 33 | 31 |
| Fatal & Serious Casualties | 37 | 34 |

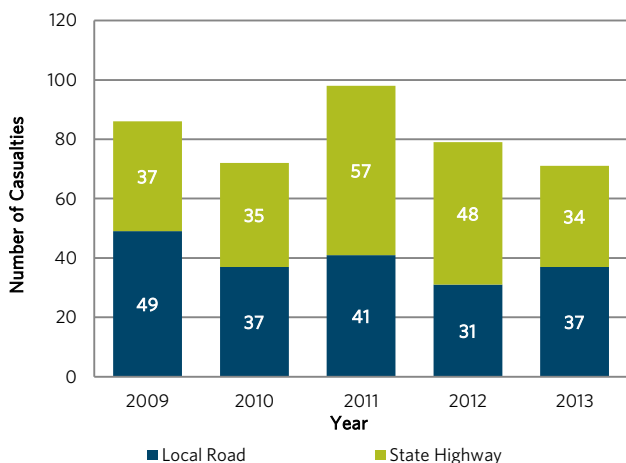
Trends in Deaths & Serious Casualties (2004-2013)



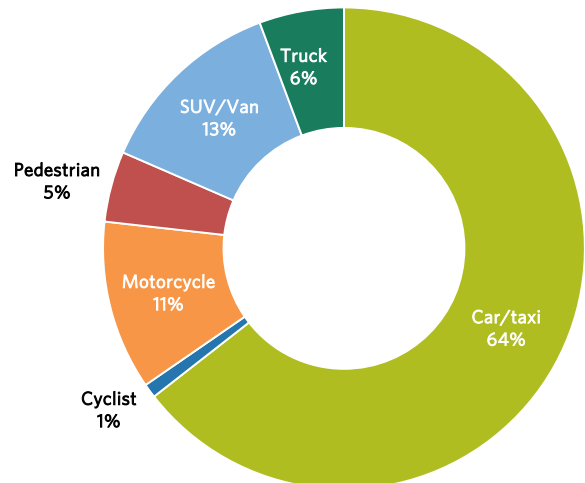
Deaths & Serious Casualties - Local Roads (2009-2013)



Deaths & Serious Casualties (2009-2013)



Deaths & Serious Casualties - State Highway (2009-2013)



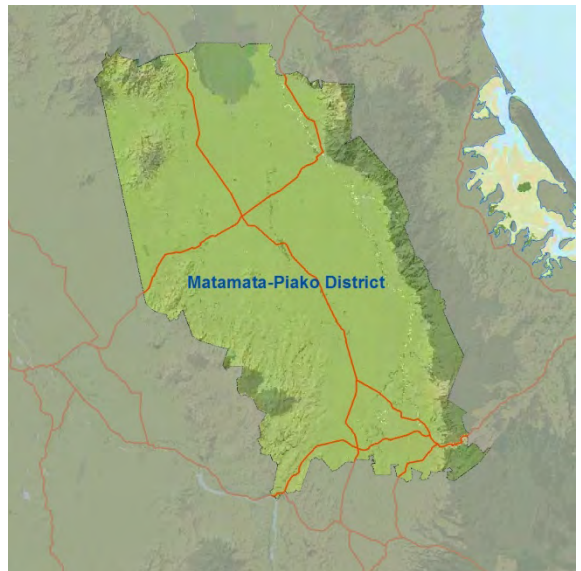
MATAMATA-PIAKO

Population (Jun 2013 est.): 32,200
 Region: Waikato

| Road Data (2013) | State Highways | Local Roads |
|--|----------------|-------------|
| Total Length (km) | 160.17 | 1013.33 |
| Vehicle Kilometres Travelled (millions of km)(Jun 2013 est.) | 338.85 | 194.21 |

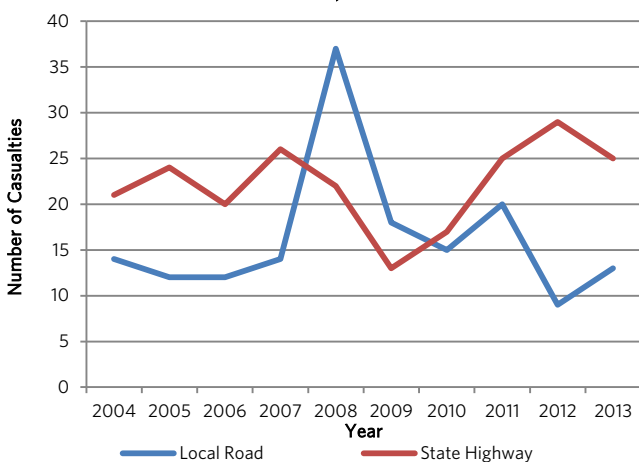
| Number of Registered Vehicles (2009-2013) | | | | | |
|---|-------|-------|-------|-------|-------|
| Year | 2009 | 2010 | 2011 | 2012 | 2013 |
| Number | 29073 | 29509 | 29654 | 29959 | 30596 |

| Registered Vehicle Types (2013) | |
|---------------------------------|--------------|
| Bus | 174 |
| Goods Van/Truck/Utility | 6602 |
| Moped | 218 |
| Motor Caravan | 369 |
| Motorcycle | 935 |
| Passenger Car/Van | 22298 |
| TOTAL | 30596 |

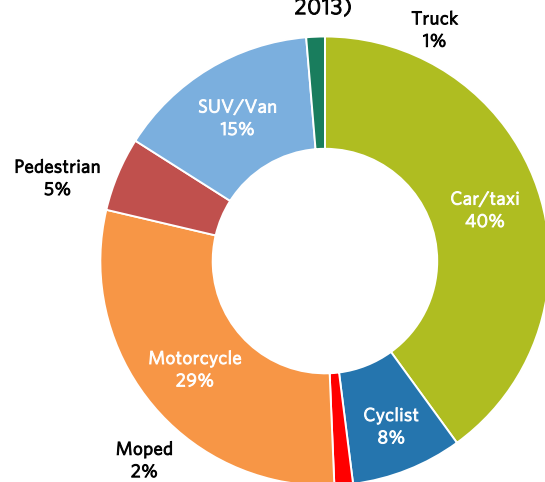


| Casualties from Fatal & Serious Crashes (2013) | Local Roads | State Highways |
|--|-------------|----------------|
| Fatal Casualties | 2 | 2 |
| Serious Casualties | 11 | 23 |
| Fatal & Serious Casualties | 13 | 25 |

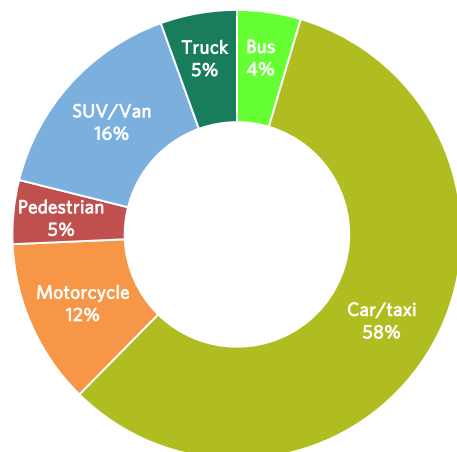
Trends in Deaths & Serious Casualties (2004-2013)



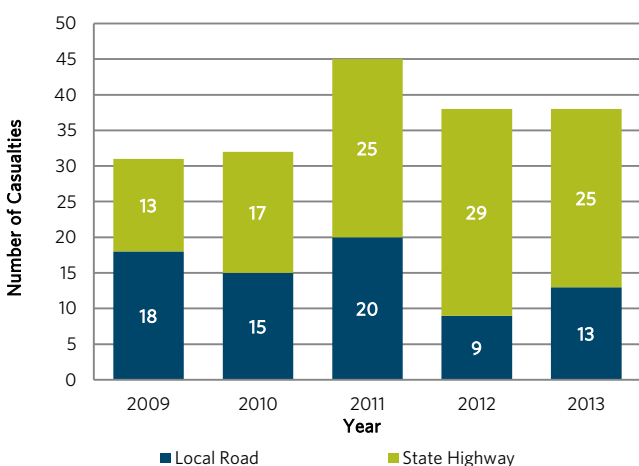
Deaths & Serious Casualties - Local Roads (2009-2013)



Deaths & Serious Casualties - State Highway (2009-2013)



Deaths & Serious Casualties (2009-2013)



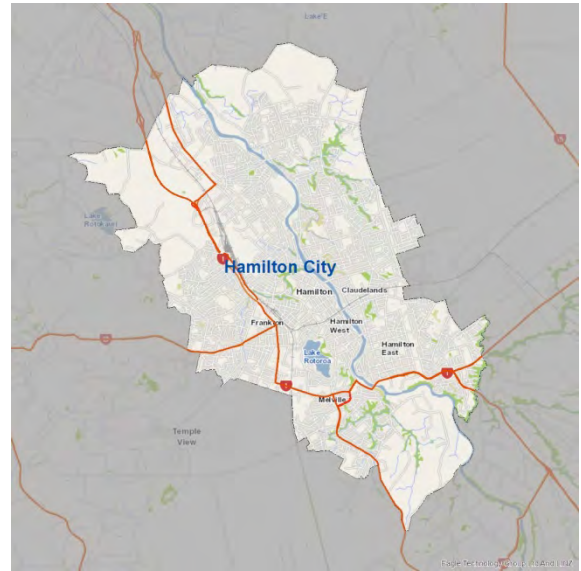
HAMILTON

Population (Jun 2013 est.): 150,200
 Region: Waikato

| Road Data (2013) | State Highways | Local Roads |
|--|----------------|-------------|
| Total Length (km) | 41.73 | 643.61 |
| Vehicle Kilometres Travelled (millions of km)(Jun 2013 est.) | 337.82 | 707.01 |

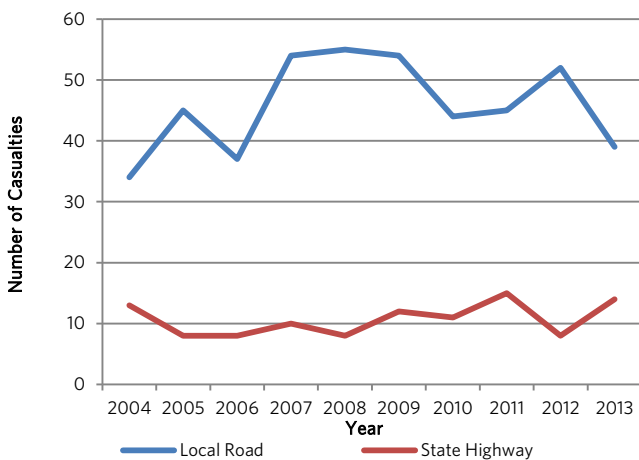
| Number of Registered Vehicles (2009-2013) | | | | | |
|---|--------|--------|--------|--------|--------|
| Year | 2009 | 2010 | 2011 | 2012 | 2013 |
| Number | 104849 | 107249 | 107737 | 109317 | 112731 |

| Registered Vehicle Types (2013) | |
|---------------------------------|---------------|
| Bus | 1337 |
| Goods Van/Truck/Utility | 11941 |
| Moped | 1270 |
| Motor Caravan | 601 |
| Motorcycle | 3023 |
| Passenger Car/Van | 94559 |
| TOTAL | 112731 |

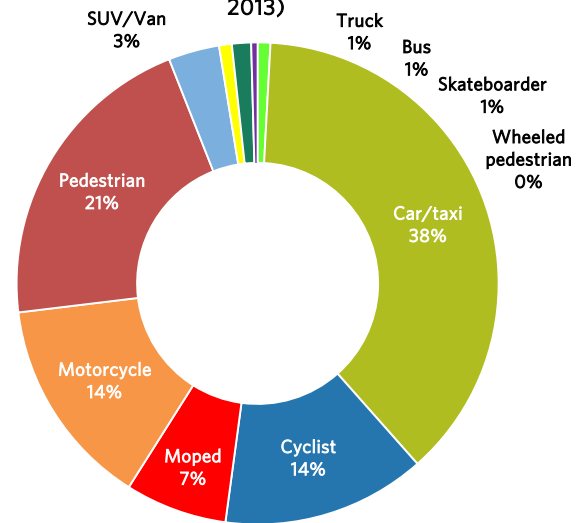


| Casualties from Fatal & Serious Crashes (2013) | Local Roads | State Highways |
|--|-------------|----------------|
| Fatal Casualties | 2 | 1 |
| Serious Casualties | 37 | 13 |
| Fatal & Serious Casualties | 39 | 14 |

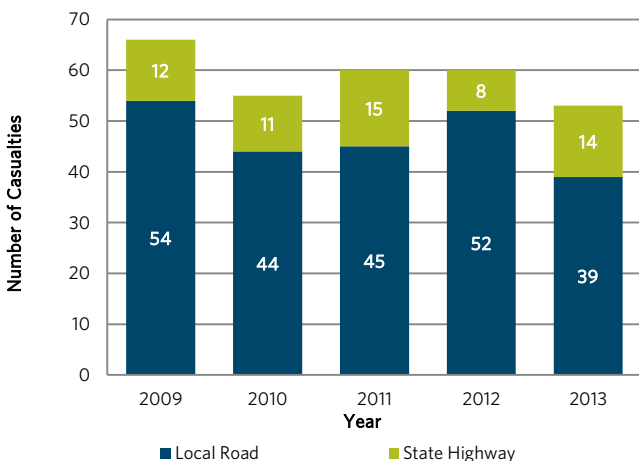
Trends in Deaths & Serious Casualties (2004-2013)



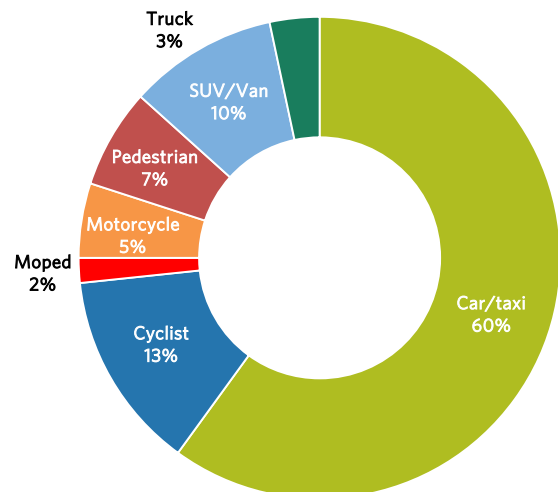
Deaths & Serious Casualties - Local Roads (2009-2013)



Deaths & Serious Casualties (2009-2013)



Deaths & Serious Casualties - State Highway (2009-2013)



WAIPA

Population (Jun 2013 est.): 46,400
 Region: Waikato

| Road Data (2013) | State Highways | Local Roads |
|--|----------------|-------------|
| Total Length (km) | 93.01 | 1081.85 |
| Vehicle Kilometres Travelled (millions of km)(Jun 2013 est.) | 313.14 | 242.88 |

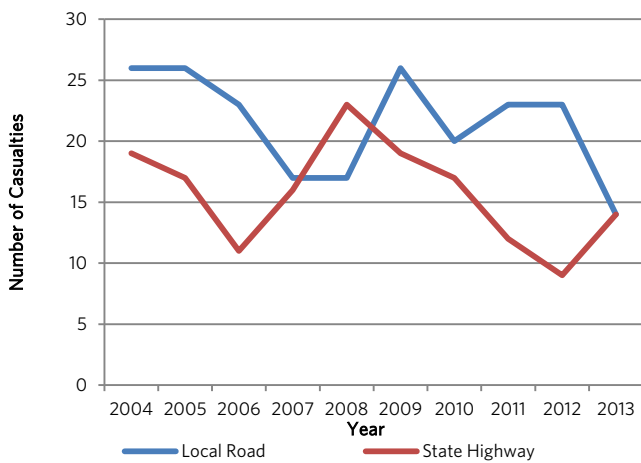
| Number of Registered Vehicles (2009-2013) | | | | | |
|---|-------|-------|-------|-------|-------|
| Year | 2009 | 2010 | 2011 | 2012 | 2013 |
| Number | 46063 | 42070 | 42540 | 42973 | 44057 |

| Registered Vehicle Types (2013) | |
|---------------------------------|--------------|
| Bus | 269 |
| Goods Van/Truck/Utility | 7869 |
| Moped | 281 |
| Motor Caravan | 511 |
| Motorcycle | 1522 |
| Passenger Car/Van | 33605 |
| TOTAL | 44057 |

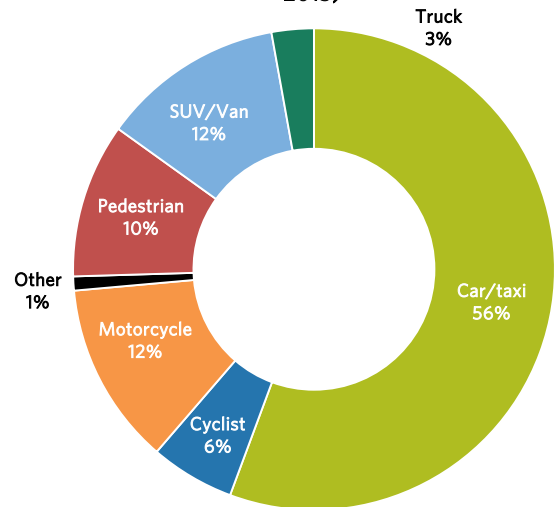


| Casualties from Fatal & Serious Crashes (2013) | Local Roads | State Highways |
|--|-------------|----------------|
| Fatal Casualties | 1 | 1 |
| Serious Casualties | 13 | 13 |
| Fatal & Serious Casualties | 14 | 14 |

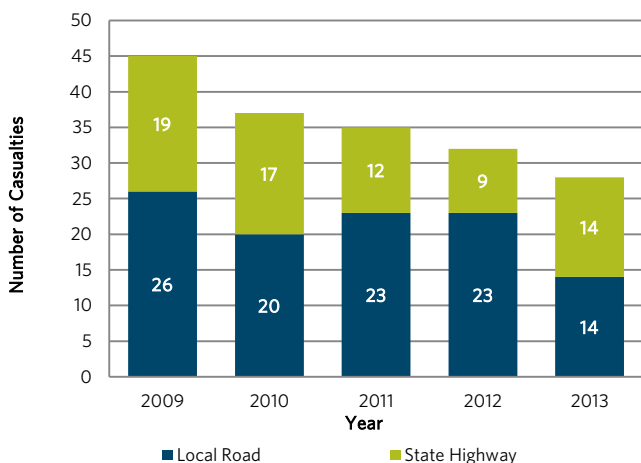
Trends in Deaths & Serious Casualties (2004-2013)



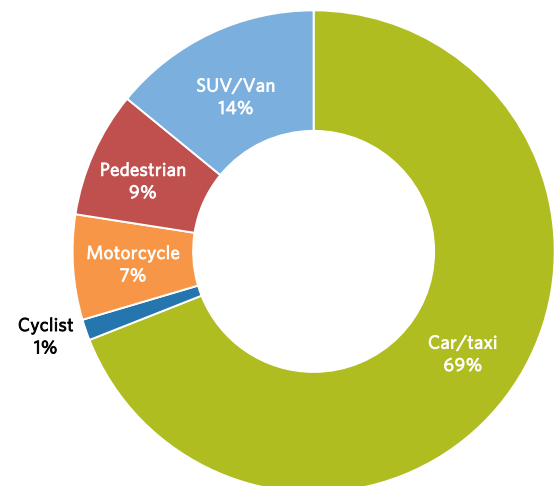
Deaths & Serious Casualties - Local Roads (2009-2013)



Deaths & Serious Casualties (2009-2013)



Deaths & Serious Casualties - State Highway (2009-2013)



OTOROHANGA

Population (Jun 2013 est.): 9,330
Region: Waikato

| Road Data (2013) | State Highways | Local Roads |
|--|----------------|-------------|
| Total Length (km) | 97.91 | 842.89 |
| Vehicle Kilometres Travelled (millions of km)(Jun 2013 est.) | 71.40 | 55.43 |

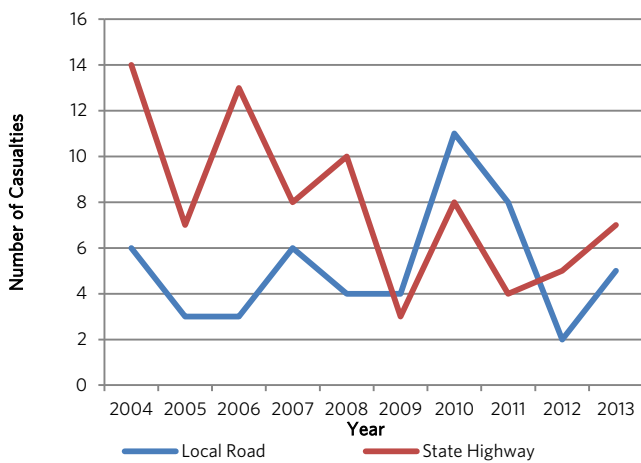
| Number of Registered Vehicles (2009-2013) | | | | | |
|---|------|------|------|------|------|
| Year | 2009 | 2010 | 2011 | 2012 | 2013 |
| Number | 6419 | 6419 | 6446 | 6451 | 6514 |

| Registered Vehicle Types (2013) | |
|---------------------------------|-------------|
| Bus | 30 |
| Goods Van/Truck/Utility | 1845 |
| Moped | 15 |
| Motor Caravan | 58 |
| Motorcycle | 187 |
| Passenger Car/Van | 4379 |
| TOTAL | 6514 |

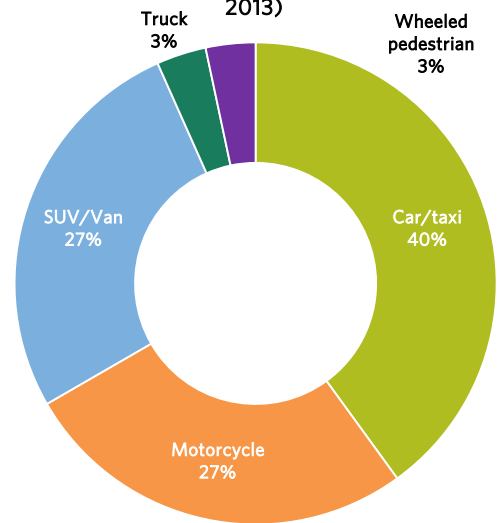


| Casualties from Fatal & Serious Crashes (2013) | Local Roads | State Highways |
|--|-------------|----------------|
| Fatal Casualties | 2 | 1 |
| Serious Casualties | 3 | 6 |
| Fatal & Serious Casualties | 5 | 7 |

Trends in Deaths & Serious Casualties (2004-2013)



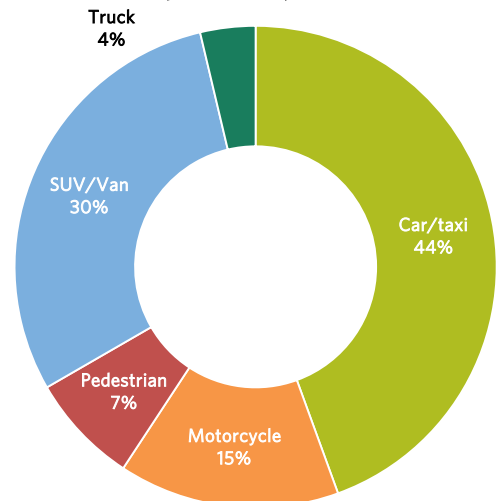
Deaths & Serious Casualties - Local Roads (2009-2013)



Deaths & Serious Casualties (2009-2013)



Deaths & Serious Casualties - State Highway (2009-2013)



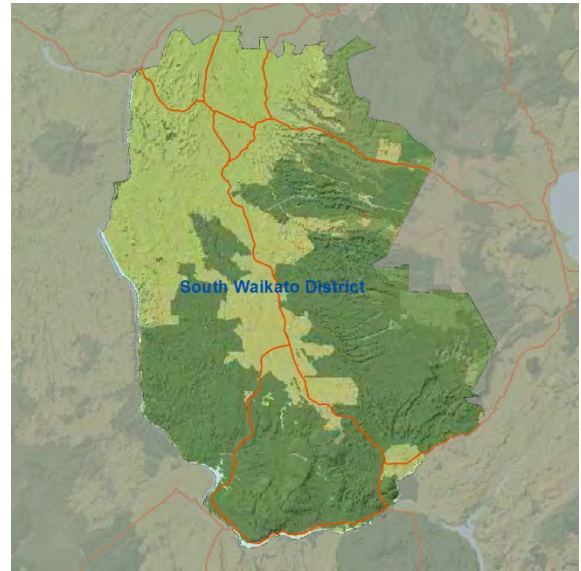
SOUTH WAIKATO

Population (Jun 2013 est.): 22,500
Region: Waikato

| Road Data (2013) | State Highways | Local Roads |
|--|----------------|-------------|
| Total Length (km) | 164.38 | 660.16 |
| Vehicle Kilometres Travelled (millions of km)(Jun 2013 est.) | 265.07 | 73.42 |

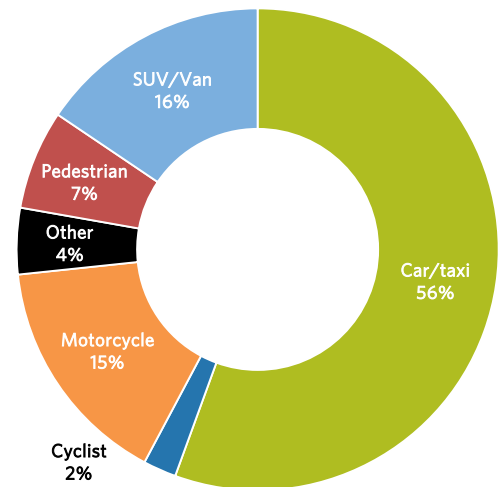
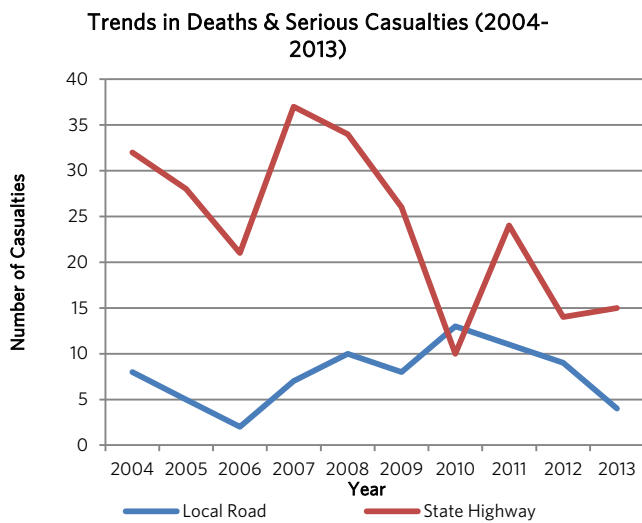
| Number of Registered Vehicles (2009-2013) | | | | | |
|---|-------|-------|-------|-------|-------|
| Year | 2009 | 2010 | 2011 | 2012 | 2013 |
| Number | 18008 | 17915 | 17968 | 17981 | 18143 |

| Registered Vehicle Types (2013) | |
|---------------------------------|--------------|
| Bus | 75 |
| Goods Van/Truck/Utility | 3885 |
| Moped | 159 |
| Motor Caravan | 244 |
| Motorcycle | 705 |
| Passenger Car/Van | 13075 |
| TOTAL | 18143 |

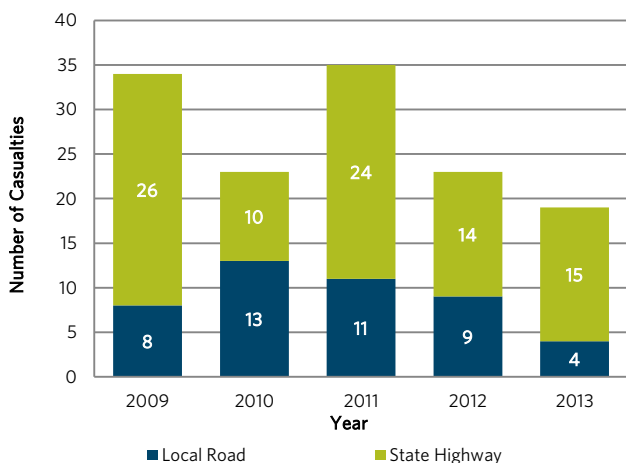


| Casualties from Fatal & Serious Crashes (2013) | Local Roads | State Highways |
|--|-------------|----------------|
| Fatal Casualties | 0 | 5 |
| Serious Casualties | 4 | 10 |
| Fatal & Serious Casualties | 4 | 15 |

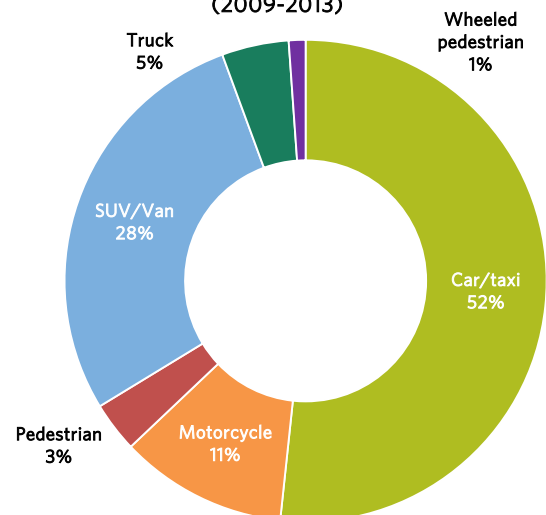
Deaths & Serious Casualties - Local Roads (2009-2013)



Deaths & Serious Casualties (2009-2013)



Deaths & Serious Casualties - State Highway (2009-2013)



WAITOMO

Population (Jun 2013 est.): 9,400
 Region: Waikato/Manawatu-Wanganui

| Road Data (2013) | State Highways | Local Roads |
|--|----------------|-------------|
| Total Length (km) | 194.30 | 1063.87 |
| Vehicle Kilometres Travelled (millions of km)(Jun 2013 est.) | 151.01 | 46.22 |

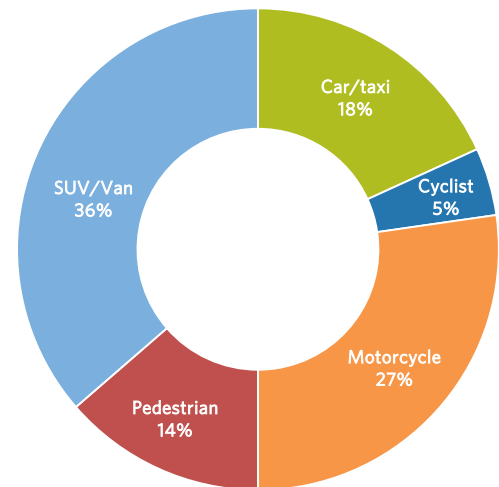
| Number of Registered Vehicles (2009-2013) | | | | | |
|---|------|------|------|------|------|
| Year | 2009 | 2010 | 2011 | 2012 | 2013 |
| Number | 7659 | 7749 | 7719 | 7648 | 7683 |

| Registered Vehicle Types (2013) | |
|---------------------------------|-------------|
| Bus | 106 |
| Goods Van/Truck/Utility | 2209 |
| Moped | 31 |
| Motor Caravan | 59 |
| Motorcycle | 197 |
| Passenger Car/Van | 5081 |
| TOTAL | 7683 |

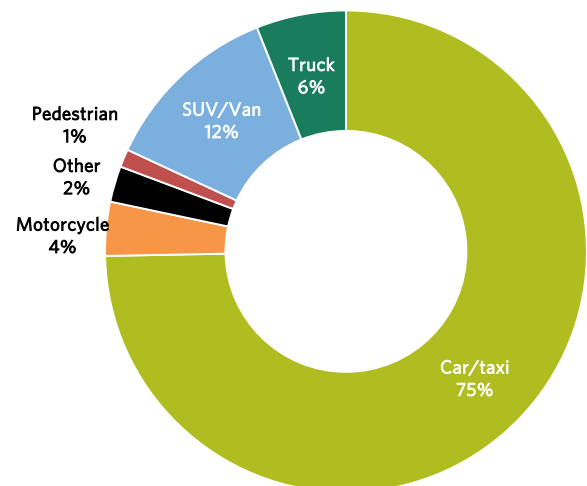


| Casualties from Fatal & Serious Crashes (2013) | Local Roads | State Highways |
|--|-------------|----------------|
| Fatal Casualties | 1 | 1 |
| Serious Casualties | 4 | 8 |
| Fatal & Serious Casualties | 5 | 9 |

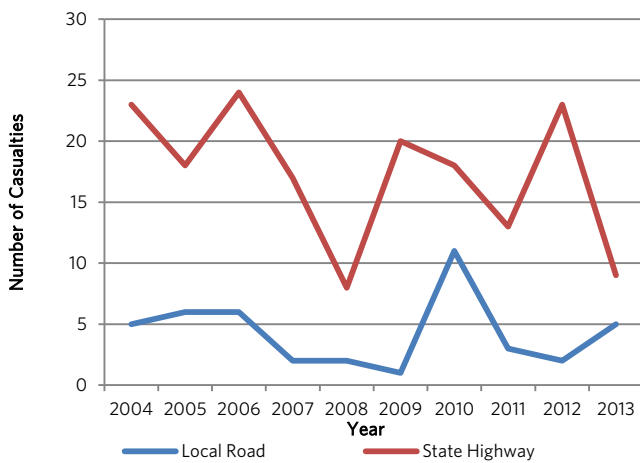
Deaths & Serious Casualties - Local Roads (2009-2013)



Deaths & Serious Casualties - State Highway (2009-2013)



Trends in Deaths & Serious Casualties (2004-2013)



Deaths & Serious Casualties (2009-2013)



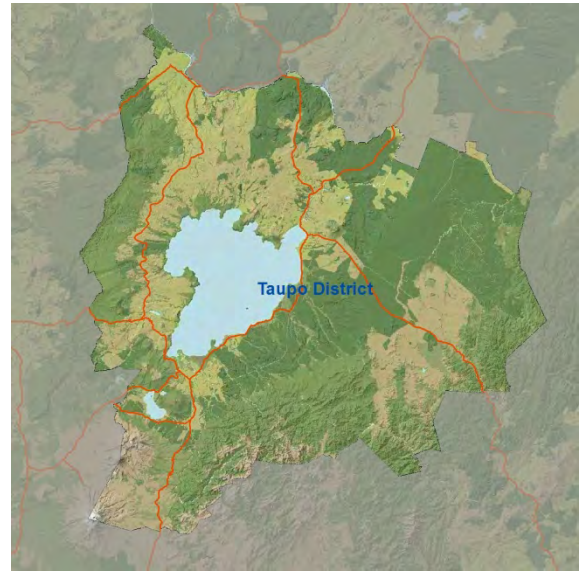
TAUPO

Population (Jun 2013 est.): 34,400
 Region: Waikato/Bay of Plenty/Hawkes Bay/Manawatu-Wanganui

| Road Data (2013) | State Highways | Local Roads |
|--|----------------|-------------|
| Total Length (km) | 371.48 | 1084.63 |
| Vehicle Kilometres Travelled (millions of km)(Jun 2013 est.) | 420.56 | 158.84 |

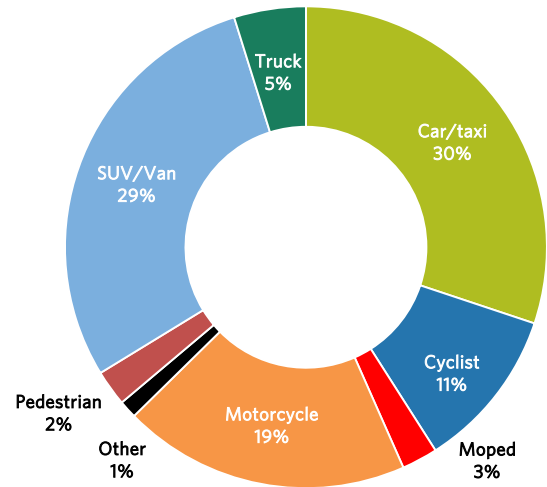
| Number of Registered Vehicles (2009-2013) | | | | | |
|---|-------|-------|-------|-------|-------|
| Year | 2009 | 2010 | 2011 | 2012 | 2013 |
| Number | 28425 | 28379 | 28459 | 28943 | 29601 |

| Registered Vehicle Types (2013) | |
|---------------------------------|--------------|
| Bus | 236 |
| Goods Van/Truck/Utility | 6176 |
| Moped | 246 |
| Motor Caravan | 404 |
| Motorcycle | 1050 |
| Passenger Car/Van | 21489 |
| TOTAL | 29601 |

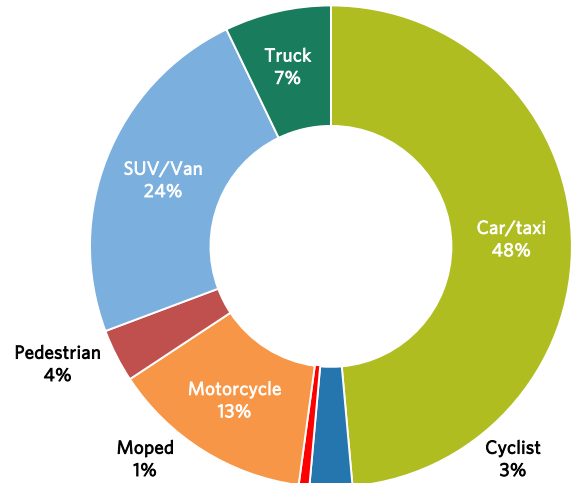


| Casualties from Fatal & Serious Crashes (2013) | Local Roads | State Highways |
|--|-------------|----------------|
| Fatal Casualties | 2 | 2 |
| Serious Casualties | 10 | 17 |
| Fatal & Serious Casualties | 12 | 19 |

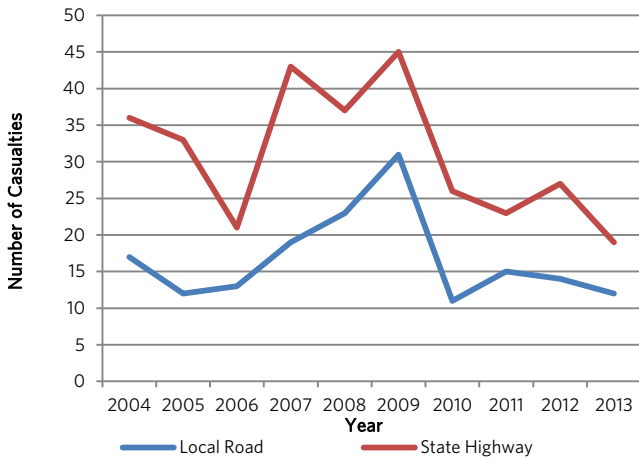
Deaths & Serious Casualties - Local Roads (2009-2013)



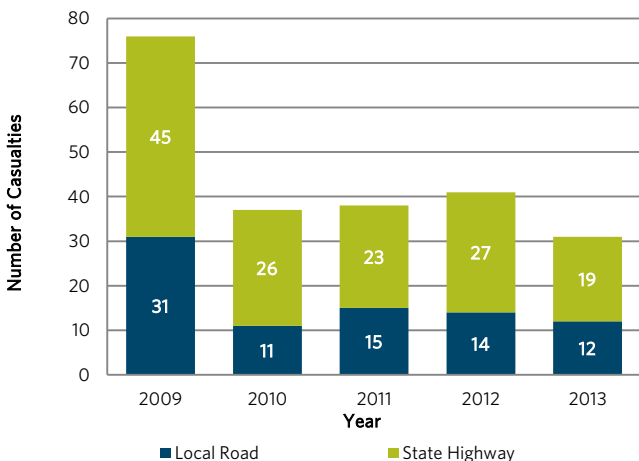
Deaths & Serious Casualties - State Highway (2009-2013)



Trends in Deaths & Serious Casualties (2004-2013)



Deaths & Serious Casualties (2009-2013)



WESTERN BAY OF PLENTY

Population (Jun 2013 est.): 45,800
 Region: Bay of Plenty

| Road Data (2013) | State Highways | Local Roads |
|--|----------------|-------------|
| Total Length (km) | 136.88 | 1083.46 |
| Vehicle Kilometres Travelled (millions of km)(Jun 2013 est.) | 455.37 | 162.03 |

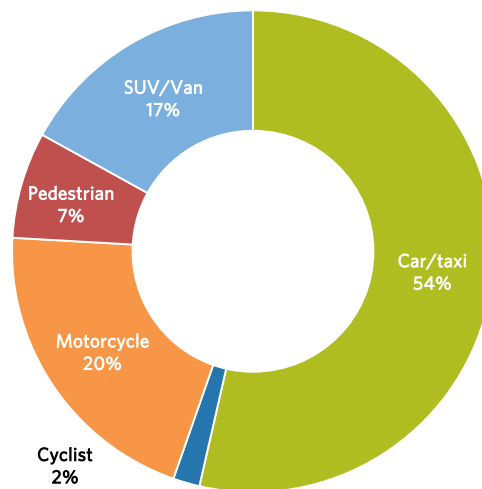
| Number of Registered Vehicles (2009-2013) | | | | | |
|---|-------|-------|-------|-------|-------|
| Year | 2009 | 2010 | 2011 | 2012 | 2013 |
| Number | 41487 | 41810 | 42114 | 42501 | 43428 |

| Registered Vehicle Types (2013) | |
|---------------------------------|--------------|
| Bus | 135 |
| Goods Van/Truck/Utility | 7628 |
| Moped | 257 |
| Motor Caravan | 806 |
| Motorcycle | 1737 |
| Passenger Car/Van | 32865 |
| TOTAL | 43428 |

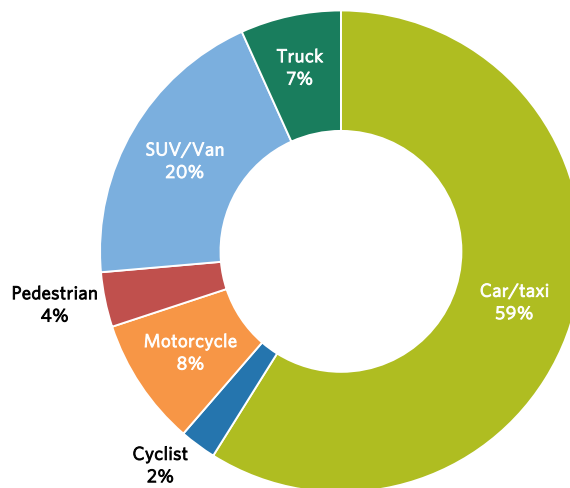


| Casualties from Fatal & Serious Crashes (2013) | Local Roads | State Highways |
|--|-------------|----------------|
| Fatal Casualties | 1 | 4 |
| Serious Casualties | 19 | 23 |
| Fatal & Serious Casualties | 20 | 27 |

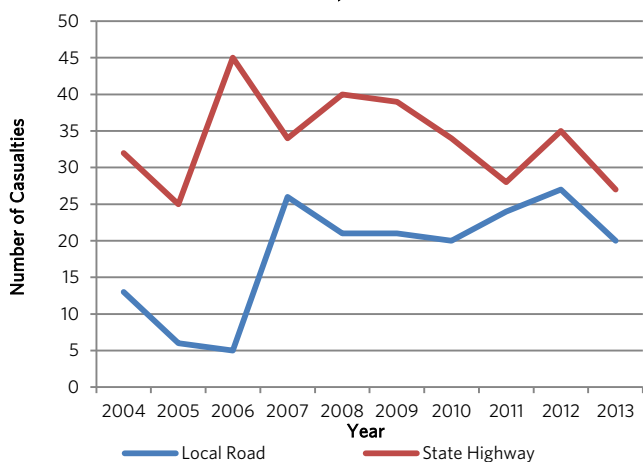
Deaths & Serious Casualties - Local Roads (2009-2013)



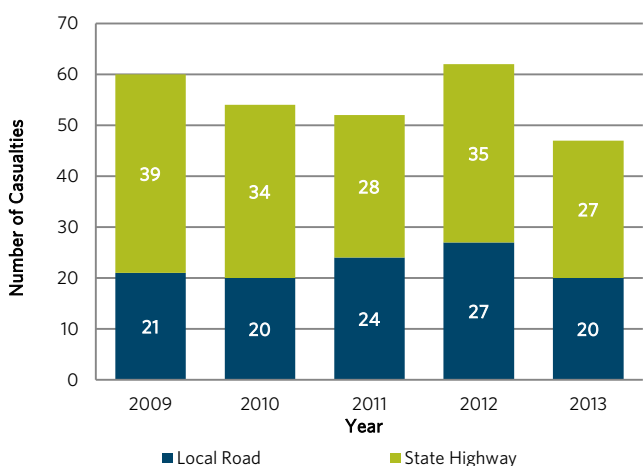
Deaths & Serious Casualties - State Highway (2009-2013)



Trends in Deaths & Serious Casualties (2004-2013)



Deaths & Serious Casualties (2009-2013)



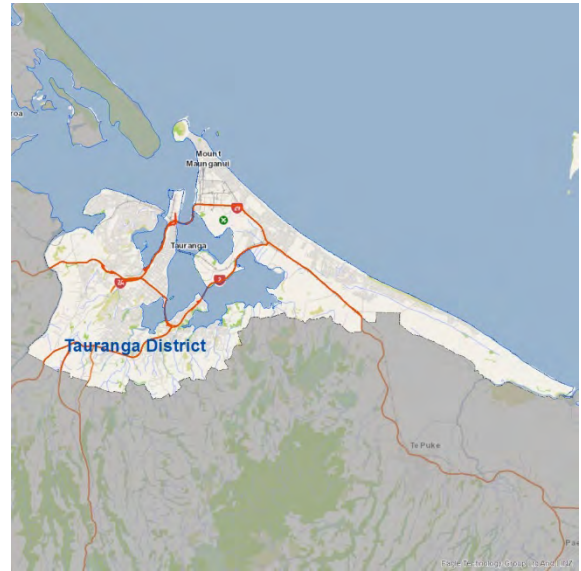
TAURANGA

Population (Jun 2013 est.): 117,600
 Region: Bay of Plenty

| Road Data (2013) | State Highways | Local Roads |
|--|----------------|-------------|
| Total Length (km) | 71.03 | 589.27 |
| Vehicle Kilometres Travelled (millions of km)(Jun 2013 est.) | 406.09 | 538.00 |

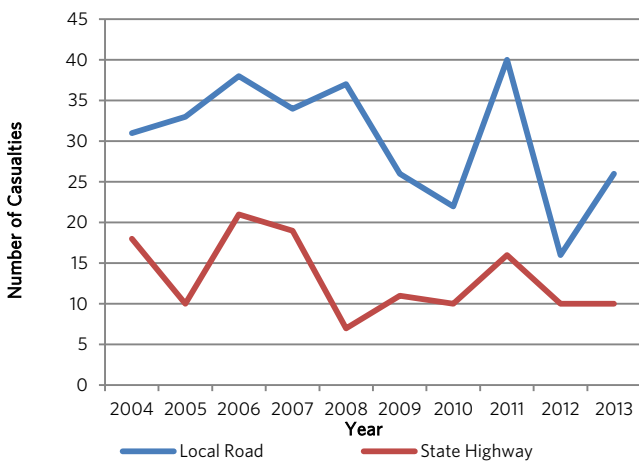
| Number of Registered Vehicles (2009-2013) | | | | | |
|---|-------|-------|-------|-------|-------|
| Year | 2009 | 2010 | 2011 | 2012 | 2013 |
| Number | 91314 | 92853 | 93380 | 93750 | 95524 |

| Registered Vehicle Types (2013) | |
|---------------------------------|--------------|
| Bus | 510 |
| Goods Van/Truck/Utility | 11799 |
| Moped | 1120 |
| Motor Caravan | 1388 |
| Motorcycle | 3371 |
| Passenger Car/Van | 77336 |
| TOTAL | 95524 |

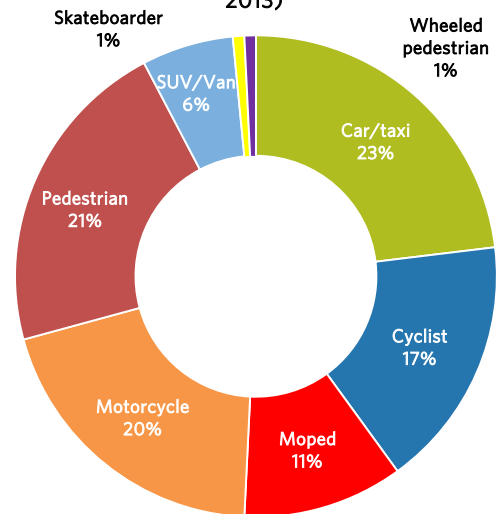


| Casualties from Fatal & Serious Crashes (2013) | Local Roads | State Highways |
|--|-------------|----------------|
| Fatal Casualties | 0 | 1 |
| Serious Casualties | 26 | 9 |
| Fatal & Serious Casualties | 26 | 10 |

Trends in Deaths & Serious Casualties (2004-2013)



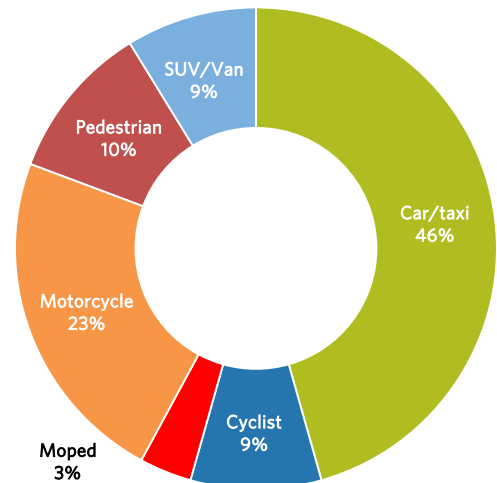
Deaths & Serious Casualties - Local Roads (2009-2013)



Deaths & Serious Casualties (2009-2013)



Deaths & Serious Casualties - State Highway (2009-2013)



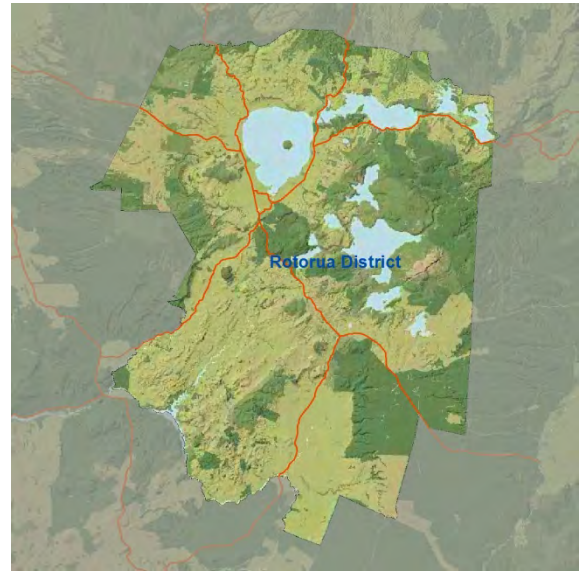
ROTORUA

Population (Jun 2013 est.): 68,600
 Region: Waikato/Bay of Plenty

| Road Data (2013) | State Highways | Local Roads |
|--|----------------|-------------|
| Total Length (km) | 218.45 | 1101.15 |
| Vehicle Kilometres Travelled (millions of km)(Jun 2013 est.) | 440.83 | 215.11 |

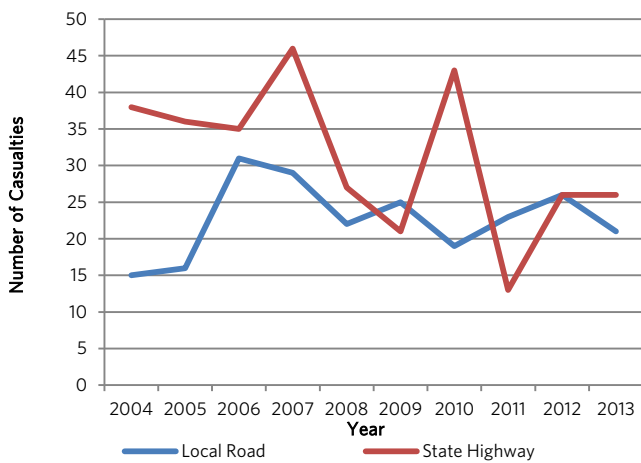
| Number of Registered Vehicles (2009-2013) | | | | | |
|---|-------|-------|-------|-------|-------|
| Year | 2009 | 2010 | 2011 | 2012 | 2013 |
| Number | 54199 | 54777 | 54919 | 54939 | 55004 |

| Registered Vehicle Types (2013) | |
|---------------------------------|--------------|
| Bus | 501 |
| Goods Van/Truck/Utility | 9739 |
| Moped | 327 |
| Motor Caravan | 612 |
| Motorcycle | 1717 |
| Passenger Car/Van | 42108 |
| TOTAL | 55004 |

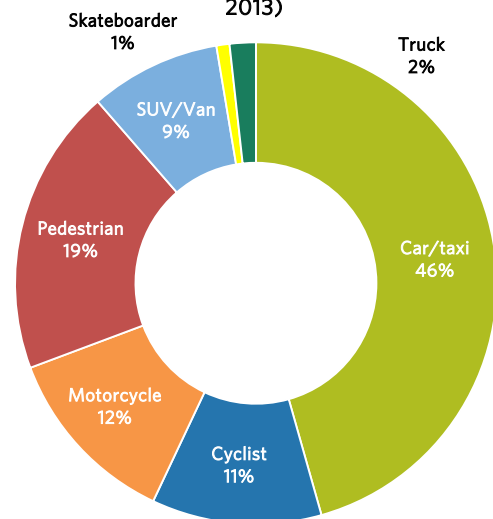


| Casualties from Fatal & Serious Crashes (2013) | Local Roads | State Highways |
|--|-------------|----------------|
| Fatal Casualties | 4 | 3 |
| Serious Casualties | 17 | 23 |
| Fatal & Serious Casualties | 21 | 26 |

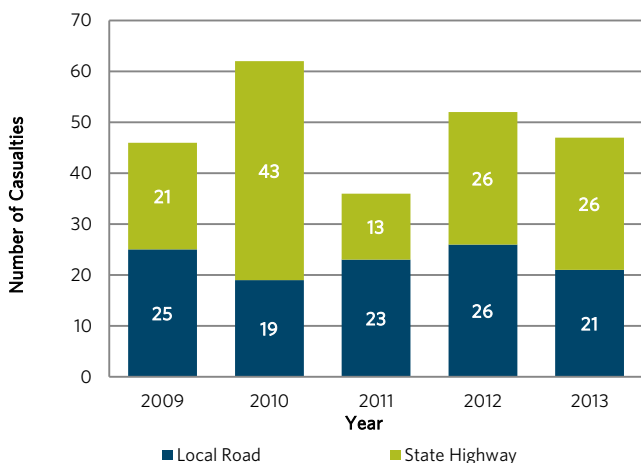
Trends in Deaths & Serious Casualties (2004-2013)



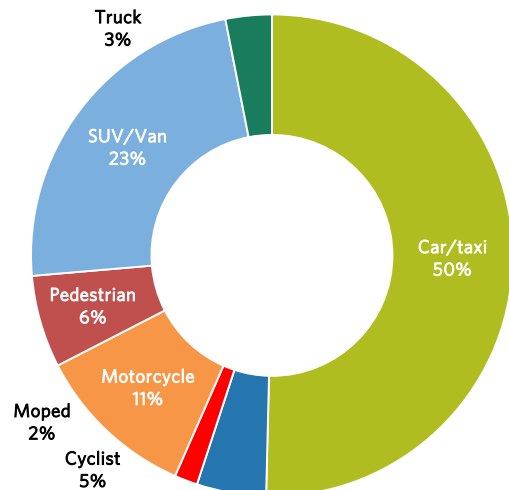
Deaths & Serious Casualties - Local Roads (2009-2013)



Deaths & Serious Casualties (2009-2013)



Deaths & Serious Casualties - State Highway (2009-2013)



WHAKATANE

Population (Jun 2013 est.): 34,200
 Region: Bay of Plenty

| Road Data (2013) | State Highways | Local Roads |
|--|----------------|-------------|
| Total Length (km) | 153.96 | 1100.25 |
| Vehicle Kilometres Travelled (millions of km)(Jun 2013 est.) | 171.98 | 207.79 |

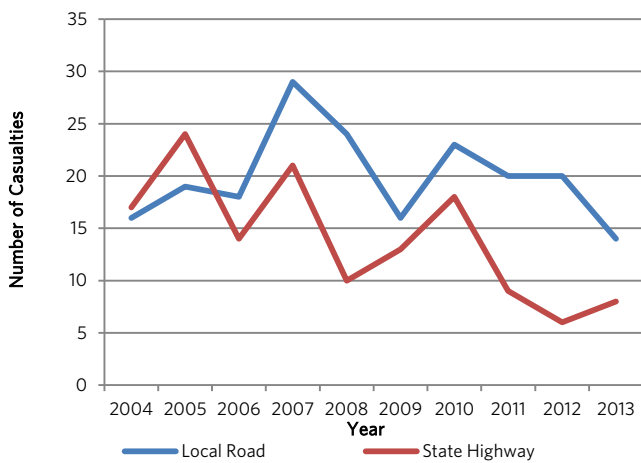
| Number of Registered Vehicles (2009-2013) | | | | | |
|---|-------|-------|-------|-------|-------|
| Year | 2009 | 2010 | 2011 | 2012 | 2013 |
| Number | 27460 | 27498 | 27223 | 27163 | 27329 |

| Registered Vehicle Types (2013) | |
|---------------------------------|--------------|
| Bus | 184 |
| Goods Van/Truck/Utility | 5727 |
| Moped | 166 |
| Motor Caravan | 366 |
| Motorcycle | 970 |
| Passenger Car/Van | 19916 |
| TOTAL | 27329 |

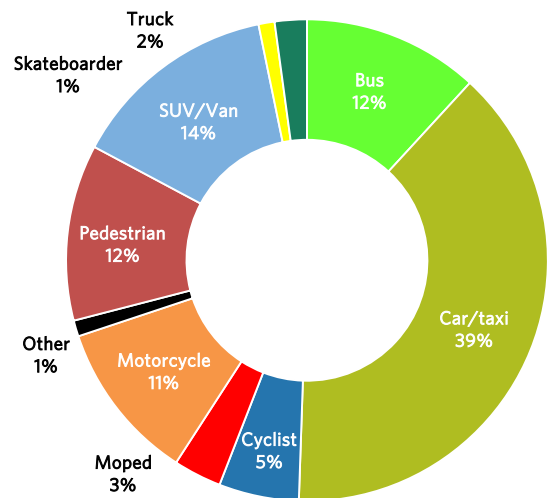


| Casualties from Fatal & Serious Crashes (2013) | Local Roads | State Highways |
|--|-------------|----------------|
| Fatal Casualties | 5 | 0 |
| Serious Casualties | 9 | 8 |
| Fatal & Serious Casualties | 14 | 8 |

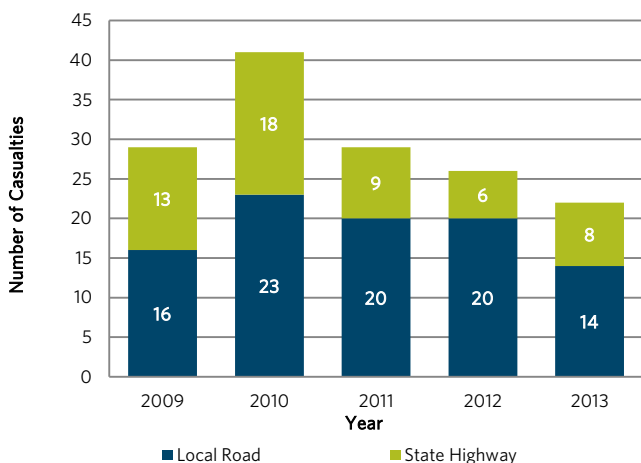
Trends in Deaths & Serious Casualties (2004-2013)



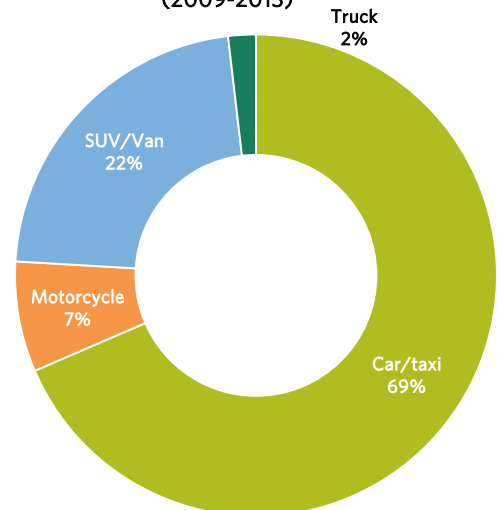
Deaths & Serious Casualties - Local Roads (2009-2013)



Deaths & Serious Casualties (2009-2013)



Deaths & Serious Casualties - State Highway (2009-2013)



KAWERAU

Population (Jun 2013 est.): 6,720
 Region: Bay of Plenty

| Road Data (2013) | State Highways | Local Roads |
|--|----------------|-------------|
| Total Length (km) | 5.44 | 43.77 |
| Vehicle Kilometres Travelled (millions of km)(Jun 2013 est.) | 10.31 | 12.10 |

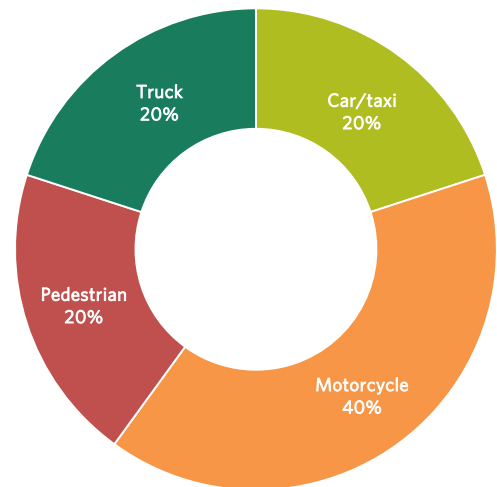
| Number of Registered Vehicles (2009-2013) | | | | | |
|---|------|------|------|------|------|
| Year | 2009 | 2010 | 2011 | 2012 | 2013 |
| Number | 4982 | 4903 | 4768 | 4638 | 4471 |

| Registered Vehicle Types (2013) | |
|---------------------------------|-------------|
| Bus | 29 |
| Goods Van/Truck/Utility | 760 |
| Moped | 57 |
| Motor Caravan | 83 |
| Motorcycle | 114 |
| Passenger Car/Van | 3428 |
| TOTAL | 4471 |

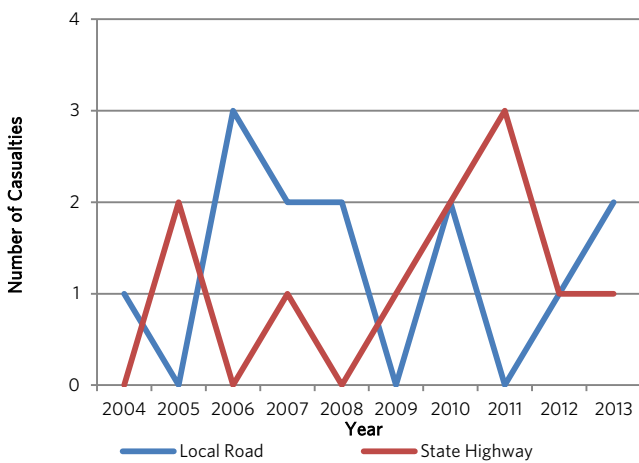


| Casualties from Fatal & Serious Crashes (2013) | Local Roads | State Highways |
|--|-------------|----------------|
| Fatal Casualties | 0 | 0 |
| Serious Casualties | 2 | 1 |
| Fatal & Serious Casualties | 2 | 1 |

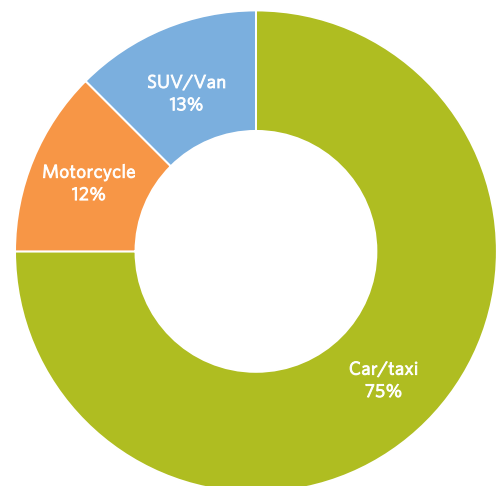
Deaths & Serious Casualties - Local Roads (2009-2013)



Trends in Deaths & Serious Casualties (2004-2013)



Deaths & Serious Casualties - State Highway (2009-2013)



Deaths & Serious Casualties (2009-2013)



OPOTIKI

Population (Jun 2013 est.): 8,600
 Region: Bay of Plenty

| Road Data (2013) | State Highways | Local Roads |
|--|----------------|-------------|
| Total Length (km) | 200.36 | 379.11 |
| Vehicle Kilometres Travelled (millions of km)(Jun 2013 est.) | 92.73 | 21.96 |

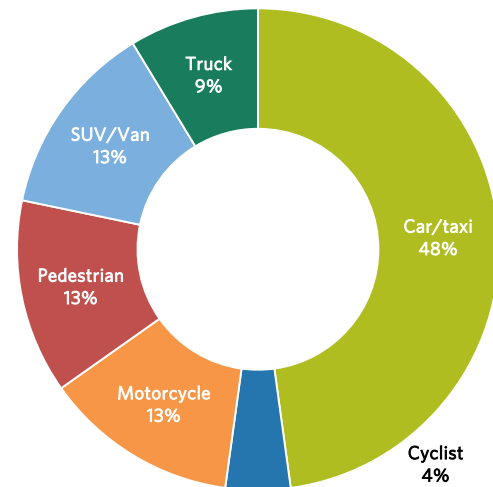
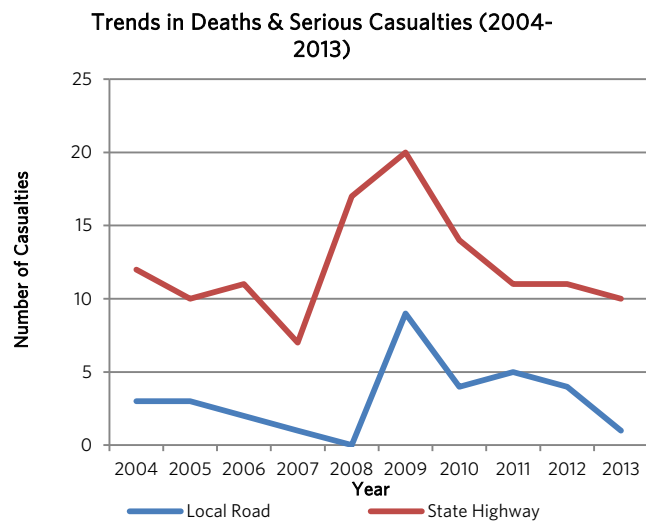
| Number of Registered Vehicles (2009-2013) | | | | | |
|---|------|------|------|------|------|
| Year | 2009 | 2010 | 2011 | 2012 | 2013 |
| Number | 7713 | 7306 | 7201 | 7130 | 7176 |

| Registered Vehicle Types (2013) | |
|---------------------------------|-------------|
| Bus | 79 |
| Goods Van/Truck/Utility | 1744 |
| Moped | 43 |
| Motor Caravan | 86 |
| Motorcycle | 220 |
| Passenger Car/Van | 5004 |
| TOTAL | 7176 |

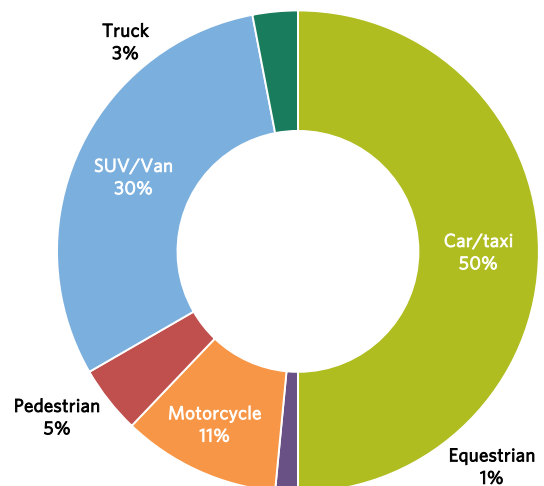
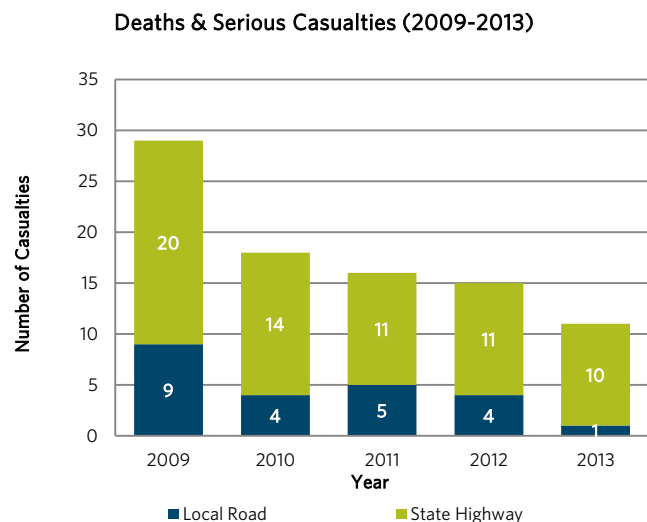


| Casualties from Fatal & Serious Crashes (2013) | Local Roads | State Highways |
|--|-------------|----------------|
| Fatal Casualties | 0 | 1 |
| Serious Casualties | 1 | 9 |
| Fatal & Serious Casualties | 1 | 10 |

Deaths & Serious Casualties - Local Roads (2009-2013)



Deaths & Serious Casualties - State Highway (2009-2013)



GISBORNE

Population (Jun 2013 est.): 46,700
 Region: Gisborne

| Road Data (2013) | State Highways | Local Roads |
|--|----------------|-------------|
| Total Length (km) | 332.68 | 2095.98 |
| Vehicle Kilometres Travelled (millions of km)(Jun 2013 est.) | 184.51 | 204.89 |

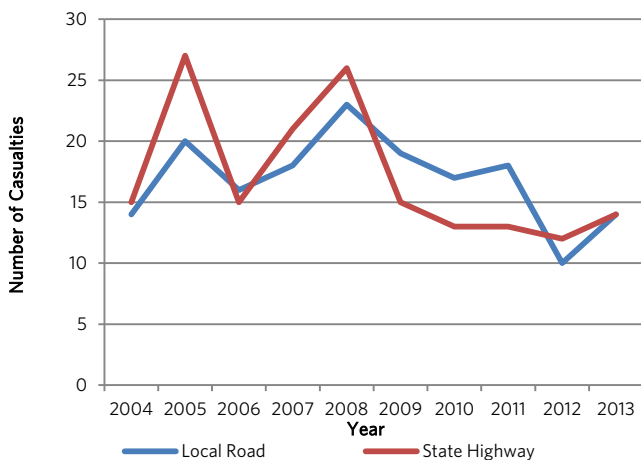
| Number of Registered Vehicles (2009-2013) | | | | | |
|---|-------|-------|-------|-------|-------|
| Year | 2009 | 2010 | 2011 | 2012 | 2013 |
| Number | 36062 | 35042 | 34898 | 34530 | 34886 |

| Registered Vehicle Types (2013) | |
|---------------------------------|--------------|
| Bus | 263 |
| Goods Van/Truck/Utility | 8113 |
| Moped | 468 |
| Motor Caravan | 284 |
| Motorcycle | 950 |
| Passenger Car/Van | 24808 |
| TOTAL | 34886 |

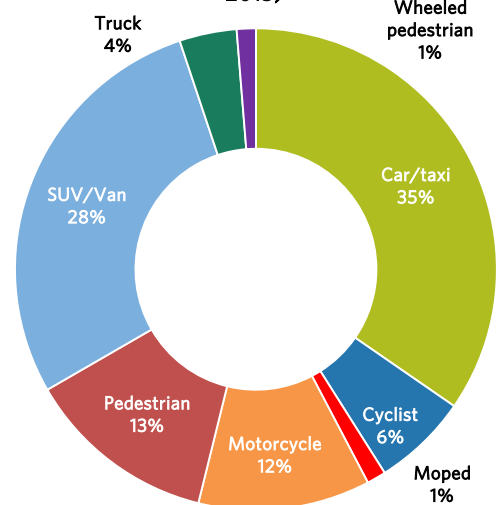


| Casualties from Fatal & Serious Crashes (2013) | Local Roads | State Highways |
|--|-------------|----------------|
| Fatal Casualties | 1 | 3 |
| Serious Casualties | 13 | 11 |
| Fatal & Serious Casualties | 14 | 14 |

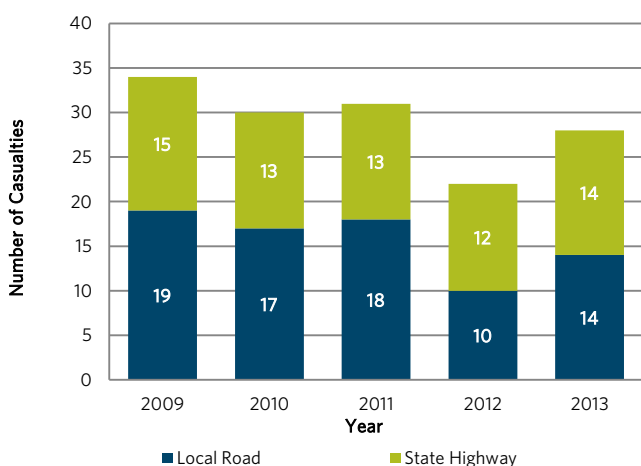
Trends in Deaths & Serious Casualties (2004-2013)



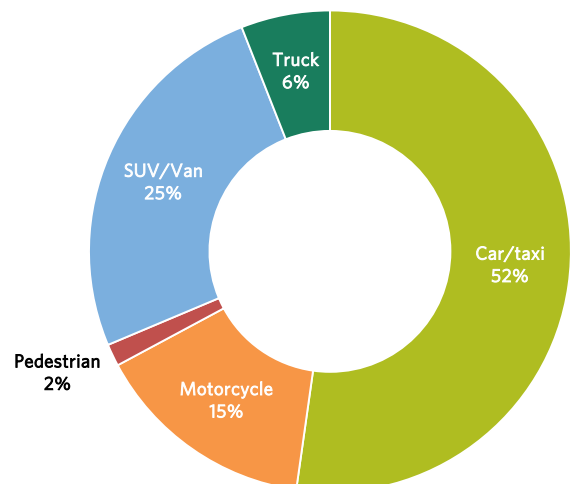
Deaths & Serious Casualties - Local Roads (2009-2013)



Deaths & Serious Casualties (2009-2013)



Deaths & Serious Casualties - State Highway (2009-2013)



WAIROA

Population (Jun 2013 est.): 8,050
 Region: Hawkes Bay

| Road Data (2013) | State Highways | Local Roads |
|--|----------------|-------------|
| Total Length (km) | 161.85 | 912.99 |
| Vehicle Kilometres Travelled (millions of km)(Jun 2013 est.) | 72.84 | 43.83 |

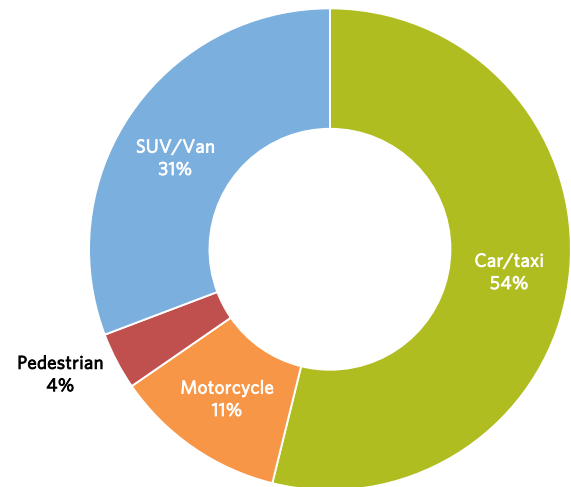
| Number of Registered Vehicles (2009-2013) | | | | | |
|---|------|------|------|------|------|
| Year | 2009 | 2010 | 2011 | 2012 | 2013 |
| Number | 7228 | 6653 | 6533 | 6364 | 6359 |

| Registered Vehicle Types (2013) | |
|---------------------------------|-------------|
| Bus | 37 |
| Goods Van/Truck/Utility | 1782 |
| Moped | 37 |
| Motor Caravan | 39 |
| Motorcycle | 181 |
| Passenger Car/Van | 4283 |
| TOTAL | 6359 |

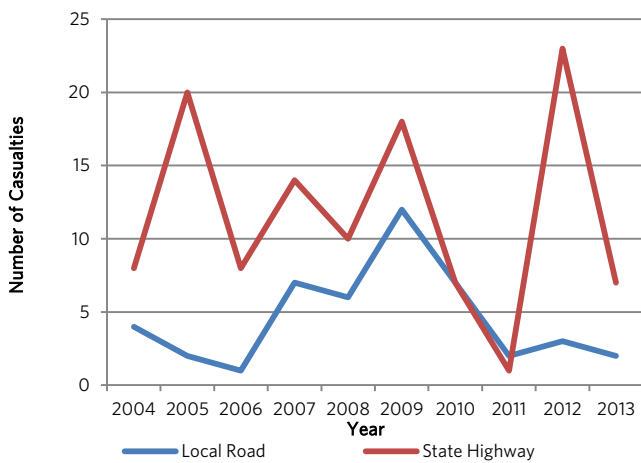


| Casualties from Fatal & Serious Crashes (2013) | Local Roads | State Highways |
|--|-------------|----------------|
| Fatal Casualties | 0 | 1 |
| Serious Casualties | 2 | 6 |
| Fatal & Serious Casualties | 2 | 7 |

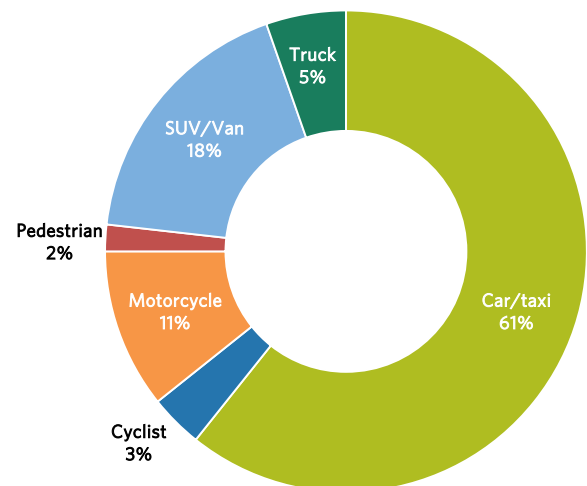
Deaths & Serious Casualties - Local Roads (2009-2013)



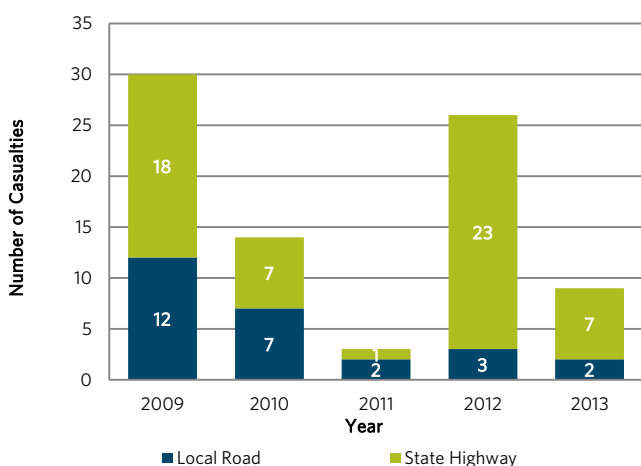
Trends in Deaths & Serious Casualties (2004-2013)



Deaths & Serious Casualties - State Highway (2009-2013)



Deaths & Serious Casualties (2009-2013)



HASTINGS

Population (Jun 2013 est.): 75,700
 Region: Hawkes Bay

| Road Data (2013) | State Highways | Local Roads |
|--|----------------|-------------|
| Total Length (km) | 227.19 | 1769.13 |
| Vehicle Kilometres Travelled (millions of km)(Jun 2013 est.) | 305.55 | 450.91 |

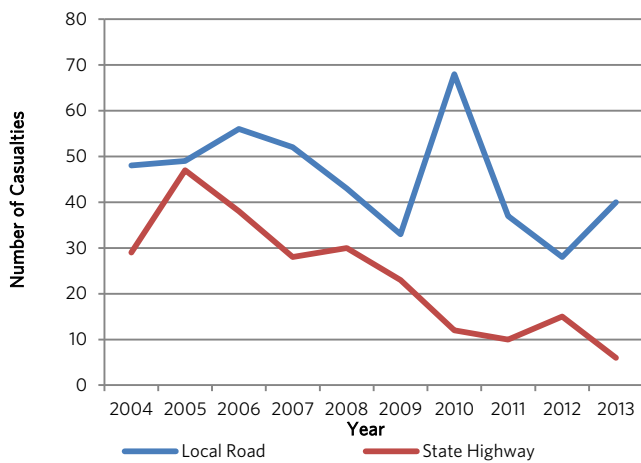
| Number of Registered Vehicles (2009-2013) | | | | | |
|---|-------|-------|-------|-------|-------|
| Year | 2009 | 2010 | 2011 | 2012 | 2013 |
| Number | 57560 | 59736 | 59863 | 60429 | 61545 |

| Registered Vehicle Types (2013) | |
|---------------------------------|--------------|
| Bus | 543 |
| Goods Van/Truck/Utility | 11445 |
| Moped | 419 |
| Motor Caravan | 612 |
| Motorcycle | 1993 |
| Passenger Car/Van | 46533 |
| TOTAL | 61545 |

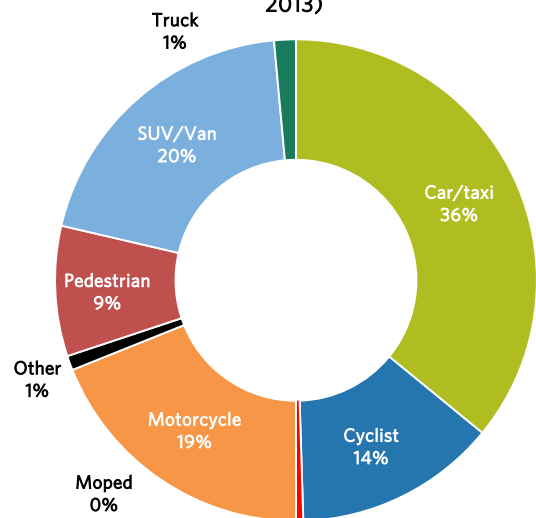


| Casualties from Fatal & Serious Crashes (2013) | Local Roads | State Highways |
|--|-------------|----------------|
| Fatal Casualties | 2 | 0 |
| Serious Casualties | 38 | 6 |
| Fatal & Serious Casualties | 40 | 6 |

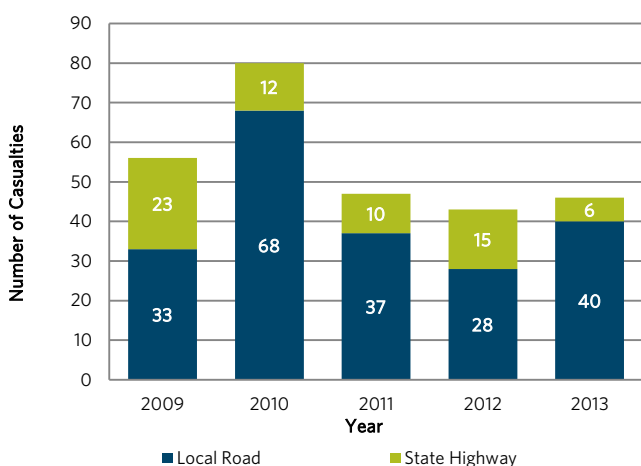
Trends in Deaths & Serious Casualties (2004-2013)



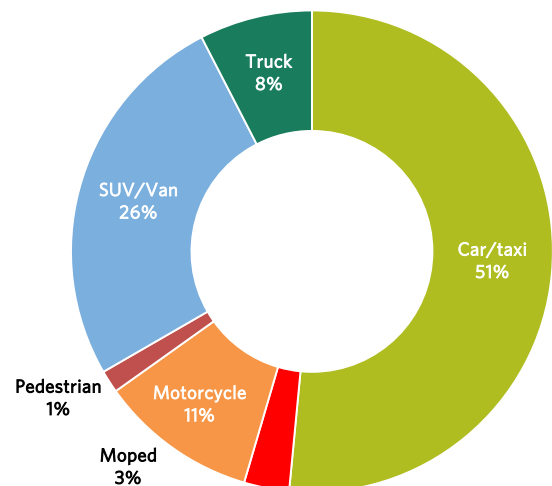
Deaths & Serious Casualties - Local Roads (2009-2013)



Deaths & Serious Casualties (2009-2013)



Deaths & Serious Casualties - State Highway (2009-2013)



NAPIER

Population (Jun 2013 est.): 57,800
 Region: Hawkes Bay

| Road Data (2013) | State Highways | Local Roads |
|--|----------------|-------------|
| Total Length (km) | 49.84 | 362.99 |
| Vehicle Kilometres Travelled (millions of km)(Jun 2013 est.) | 151.85 | 262.17 |

| Number of Registered Vehicles (2009-2013) | | | | | |
|---|-------|-------|-------|-------|-------|
| Year | 2009 | 2010 | 2011 | 2012 | 2013 |
| Number | 50001 | 48192 | 47709 | 47518 | 47783 |

| Registered Vehicle Types (2013) | |
|---------------------------------|--------------|
| Bus | 287 |
| Goods Van/Truck/Utility | 6470 |
| Moped | 512 |
| Motor Caravan | 467 |
| Motorcycle | 1743 |
| Passenger Car/Van | 38304 |
| TOTAL | 47783 |

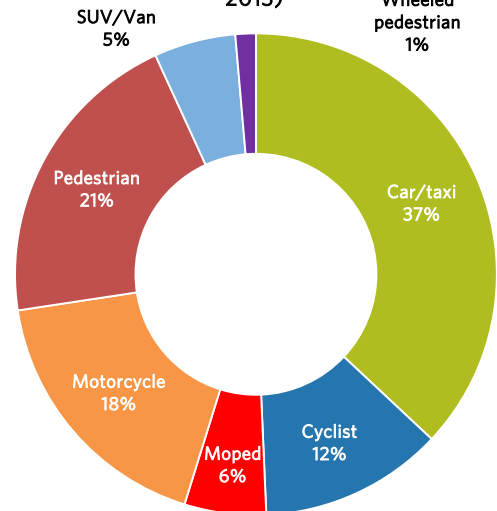


| Casualties from Fatal & Serious Crashes (2013) | Local Roads | State Highways |
|--|-------------|----------------|
| Fatal Casualties | 1 | 0 |
| Serious Casualties | 12 | 5 |
| Fatal & Serious Casualties | 13 | 5 |

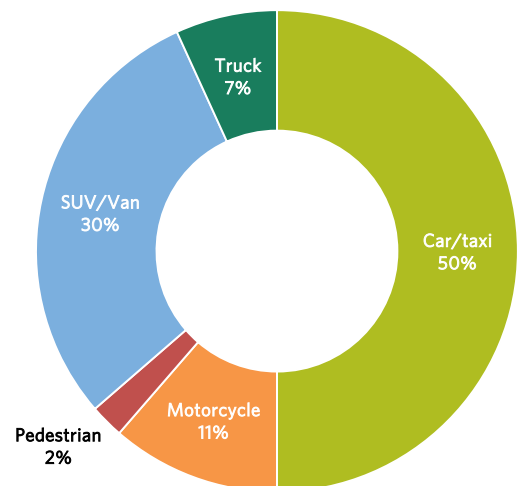
Trends in Deaths & Serious Casualties (2004-2013)



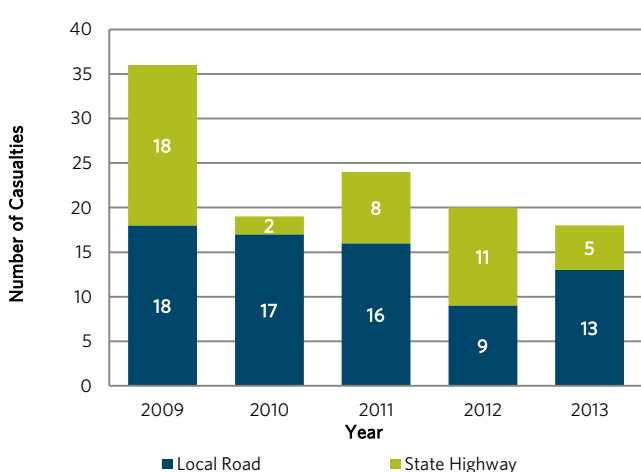
Deaths & Serious Casualties - Local Roads (2009-2013)



Deaths & Serious Casualties - State Highway (2009-2013)



Deaths & Serious Casualties (2009-2013)



CENTRAL HAWKES BAY

Population (Jun 2013 est.): 13,300
 Region: Hawkes Bay

| Road Data (2013) | State Highways | Local Roads |
|--|----------------|-------------|
| Total Length (km) | 82.50 | 1293.21 |
| Vehicle Kilometres Travelled (millions of km)(Jun 2013 est.) | 114.56 | 72.00 |

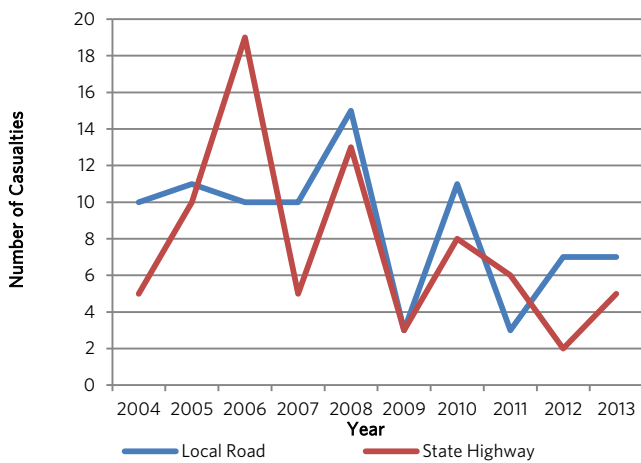
| Number of Registered Vehicles (2009-2013) | | | | | |
|---|-------|-------|-------|-------|-------|
| Year | 2009 | 2010 | 2011 | 2012 | 2013 |
| Number | 12371 | 12244 | 12210 | 12130 | 12233 |

| Registered Vehicle Types (2013) | |
|---------------------------------|--------------|
| Bus | 165 |
| Goods Van/Truck/Utility | 3179 |
| Moped | 54 |
| Motor Caravan | 161 |
| Motorcycle | 354 |
| Passenger Car/Van | 8320 |
| TOTAL | 12233 |

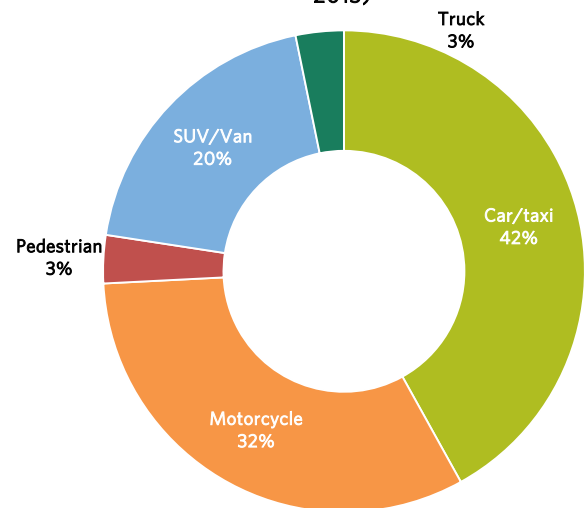


| Casualties from Fatal & Serious Crashes (2013) | Local Roads | State Highways |
|--|-------------|----------------|
| Fatal Casualties | 2 | 0 |
| Serious Casualties | 5 | 5 |
| Fatal & Serious Casualties | 7 | 5 |

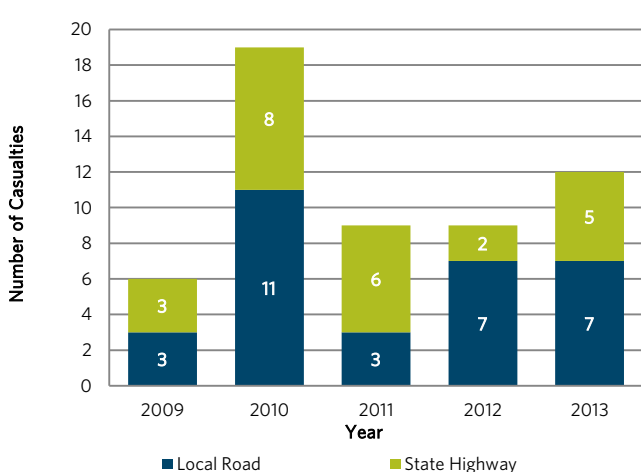
Trends in Deaths & Serious Casualties (2004-2013)



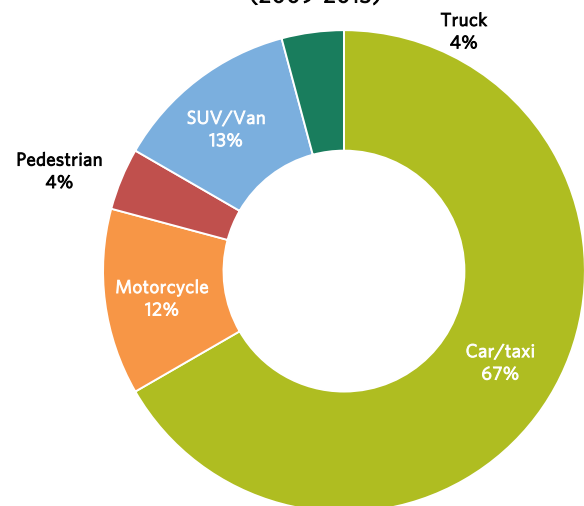
Deaths & Serious Casualties - Local Roads (2009-2013)



Deaths & Serious Casualties (2009-2013)



Deaths & Serious Casualties - State Highway (2009-2013)



NEW PLYMOUTH

Population (Jun 2013 est.): 74,700
 Region: Taranaki

| Road Data (2013) | State Highways | Local Roads |
|--|----------------|-------------|
| Total Length (km) | 158.77 | 1356.91 |
| Vehicle Kilometres Travelled (millions of km)(Jun 2013 est.) | 395.62 | 233.40 |

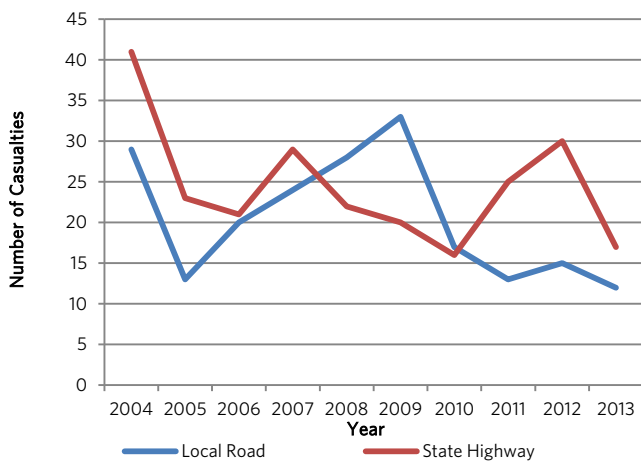
| Number of Registered Vehicles (2009-2013) | | | | | |
|---|-------|-------|-------|-------|-------|
| Year | 2009 | 2010 | 2011 | 2012 | 2013 |
| Number | 65189 | 66396 | 66663 | 67590 | 69027 |

| Registered Vehicle Types (2013) | |
|---------------------------------|--------------|
| Bus | 307 |
| Goods Van/Truck/Utility | 11129 |
| Moped | 807 |
| Motor Caravan | 1057 |
| Motorcycle | 3231 |
| Passenger Car/Van | 52496 |
| TOTAL | 69027 |

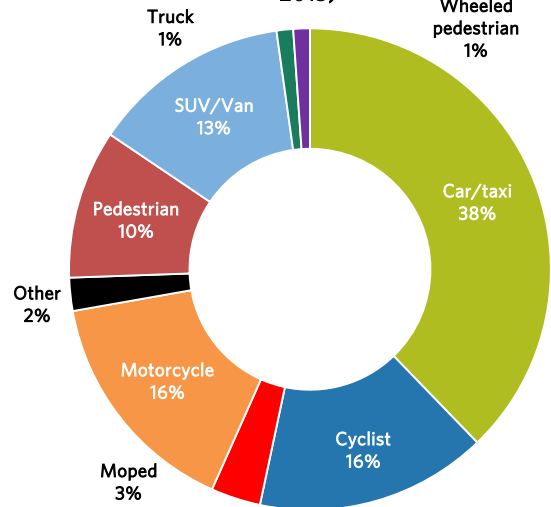


| Casualties from Fatal & Serious Crashes (2013) | Local Roads | State Highways |
|--|-------------|----------------|
| Fatal Casualties | 1 | 1 |
| Serious Casualties | 11 | 16 |
| Fatal & Serious Casualties | 12 | 17 |

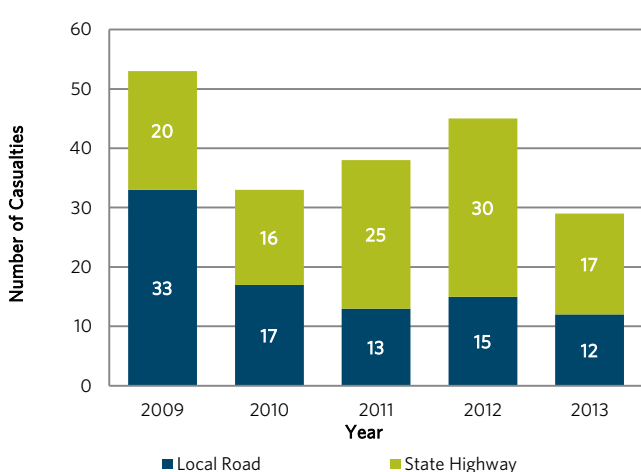
Trends in Deaths & Serious Casualties (2004-2013)



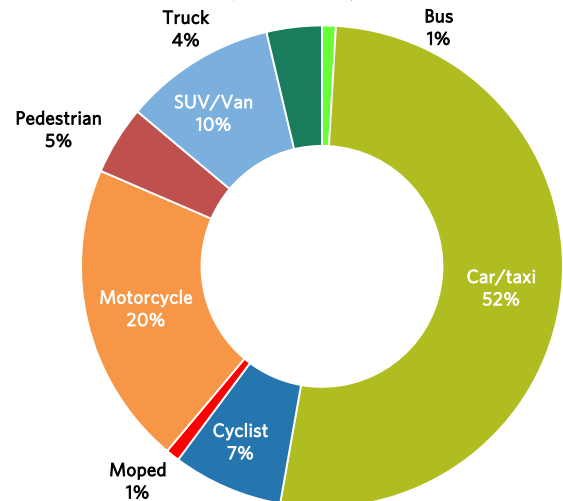
Deaths & Serious Casualties - Local Roads (2009-2013)



Deaths & Serious Casualties (2009-2013)



Deaths & Serious Casualties - State Highway (2009-2013)



STRATFORD

Population (Jun 2013 est.): 9,200
 Region: Taranaki/Manawatu-Wanganui

| Road Data (2013) | State Highways | Local Roads |
|--|----------------|-------------|
| Total Length (km) | 113.89 | 599.15 |
| Vehicle Kilometres Travelled (millions of km)(Jun 2013 est.) | 77.15 | 31.78 |

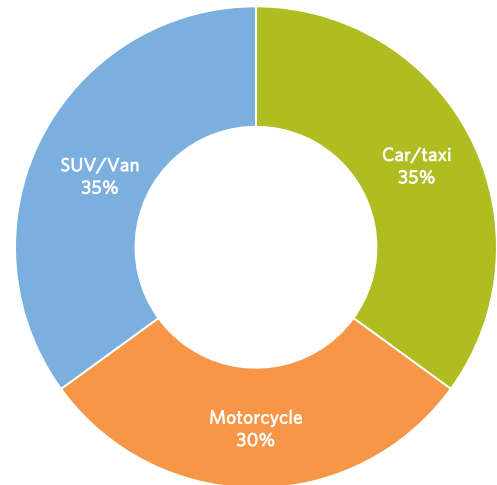
| Number of Registered Vehicles (2009-2013) | | | | | |
|---|------|------|------|------|------|
| Year | 2009 | 2010 | 2011 | 2012 | 2013 |
| Number | 8612 | 8619 | 8520 | 8572 | 8701 |

| Registered Vehicle Types (2013) | |
|---------------------------------|-------------|
| Bus | 45 |
| Goods Van/Truck/Utility | 1832 |
| Moped | 67 |
| Motor Caravan | 104 |
| Motorcycle | 389 |
| Passenger Car/Van | 6264 |
| TOTAL | 8701 |

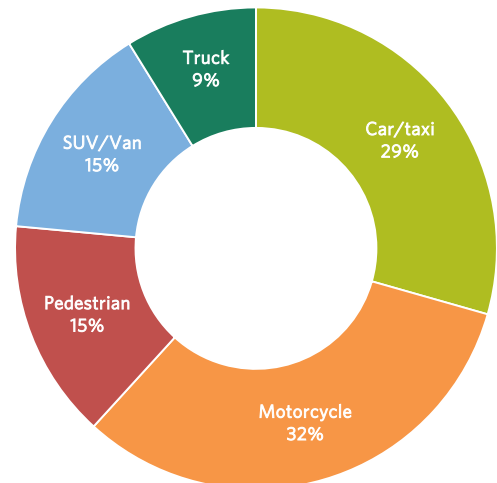


| Casualties from Fatal & Serious Crashes (2013) | Local Roads | State Highways |
|--|-------------|----------------|
| Fatal Casualties | 0 | 0 |
| Serious Casualties | 2 | 6 |
| Fatal & Serious Casualties | 2 | 6 |

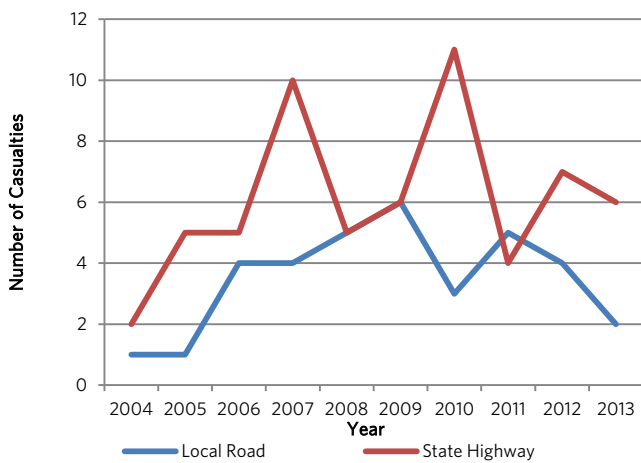
Deaths & Serious Casualties - Local Roads (2009-2013)



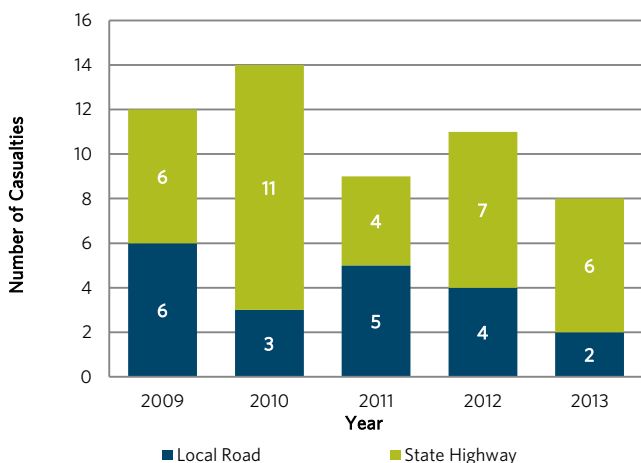
Deaths & Serious Casualties - State Highway (2009-2013)



Trends in Deaths & Serious Casualties (2004-2013)



Deaths & Serious Casualties (2009-2013)



SOUTH TARANAKI

Population (Jun 2013 est.): 26,800
 Region: Taranaki

| Road Data (2013) | State Highways | Local Roads |
|--|----------------|-------------|
| Total Length (km) | 159.57 | 1690.28 |
| Vehicle Kilometres Travelled (millions of km)(Jun 2013 est.) | 197.15 | 103.20 |

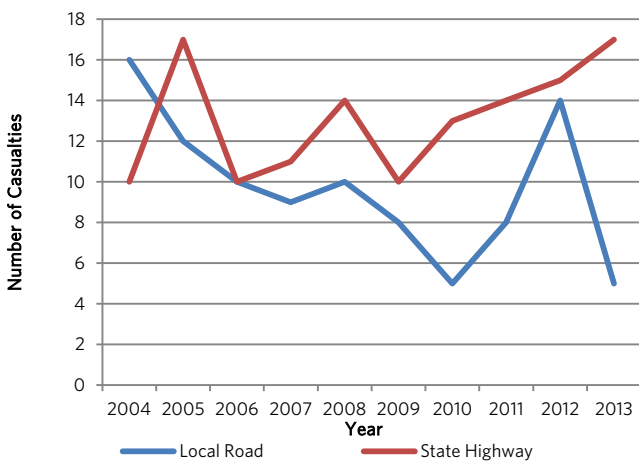
| Number of Registered Vehicles (2009-2013) | | | | | |
|---|-------|-------|-------|-------|-------|
| Year | 2009 | 2010 | 2011 | 2012 | 2013 |
| Number | 24090 | 23741 | 23641 | 23571 | 23763 |

| Registered Vehicle Types (2013) | |
|---------------------------------|--------------|
| Bus | 139 |
| Goods Van/Truck/Utility | 4784 |
| Moped | 292 |
| Motor Caravan | 306 |
| Motorcycle | 1028 |
| Passenger Car/Van | 17214 |
| TOTAL | 23763 |

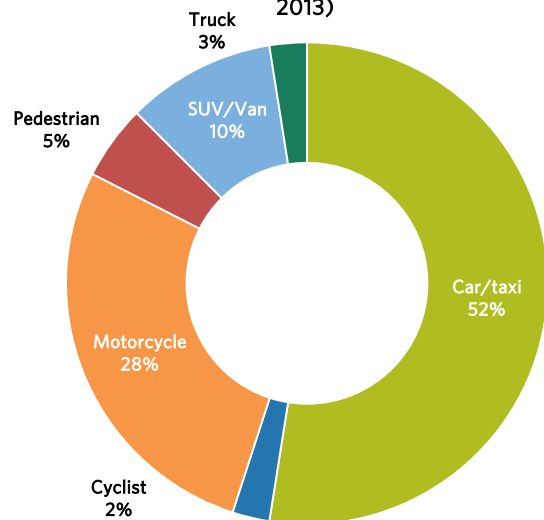


| Casualties from Fatal & Serious Crashes (2013) | Local Roads | State Highways |
|--|-------------|----------------|
| Fatal Casualties | 0 | 5 |
| Serious Casualties | 5 | 12 |
| Fatal & Serious Casualties | 5 | 17 |

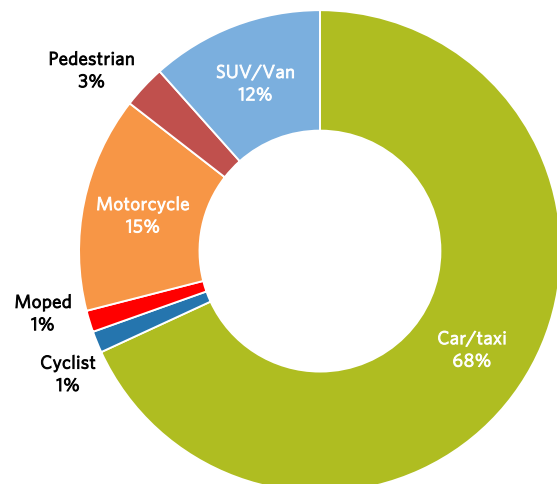
Trends in Deaths & Serious Casualties (2004-2013)



Deaths & Serious Casualties - Local Roads (2009-2013)



Deaths & Serious Casualties - State Highway (2009-2013)



Deaths & Serious Casualties (2009-2013)



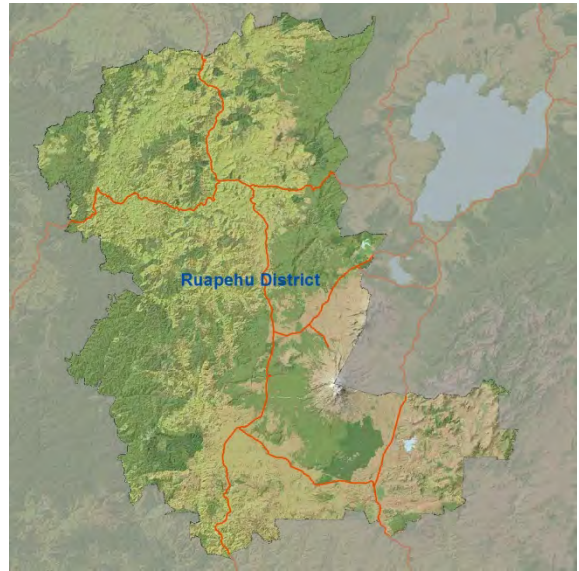
RUAPEHU

Population (Jun 2013 est.): 13,050
 Region: Manawatu-Wanganui

| Road Data (2013) | State Highways | Local Roads |
|--|----------------|-------------|
| Total Length (km) | 318.86 | 1477.96 |
| Vehicle Kilometres Travelled (millions of km)(Jun 2013 est.) | 175.97 | 50.66 |

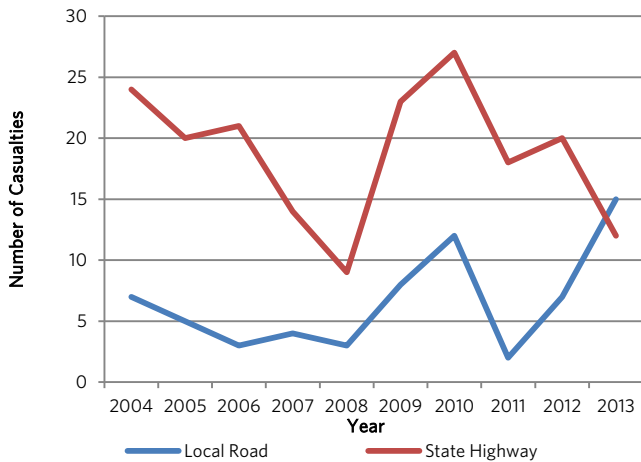
| Number of Registered Vehicles (2009-2013) | | | | | |
|---|-------|-------|-------|-------|-------|
| Year | 2009 | 2010 | 2011 | 2012 | 2013 |
| Number | 11107 | 10965 | 11047 | 10879 | 10799 |

| Registered Vehicle Types (2013) | |
|---------------------------------|--------------|
| Bus | 185 |
| Goods Van/Truck/Utility | 3095 |
| Moped | 53 |
| Motor Caravan | 117 |
| Motorcycle | 335 |
| Passenger Car/Van | 7014 |
| TOTAL | 10799 |

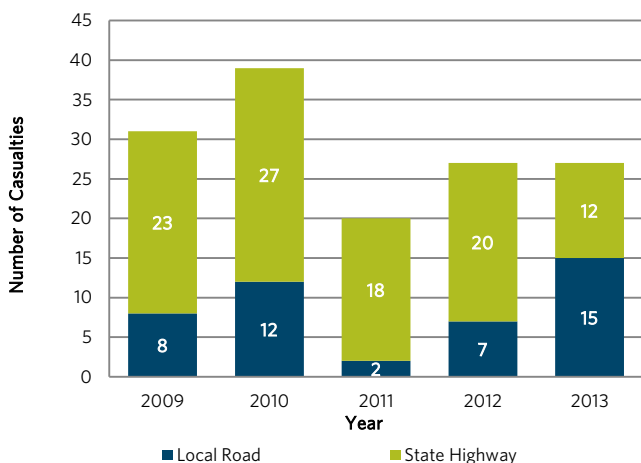


| Casualties from Fatal & Serious Crashes (2013) | Local Roads | State Highways |
|--|-------------|----------------|
| Fatal Casualties | 0 | 1 |
| Serious Casualties | 15 | 11 |
| Fatal & Serious Casualties | 15 | 12 |

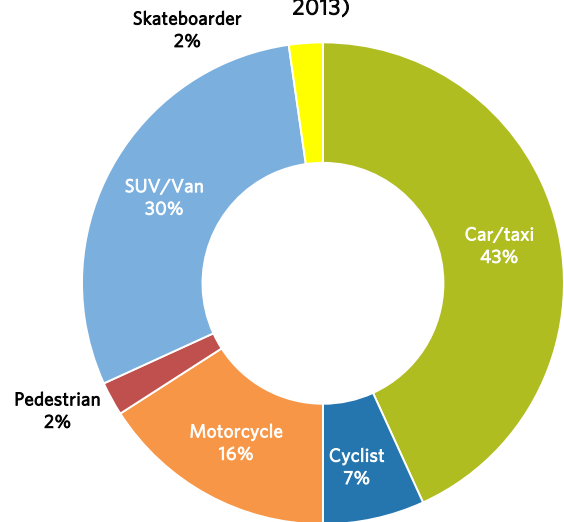
Trends in Deaths & Serious Casualties (2004-2013)



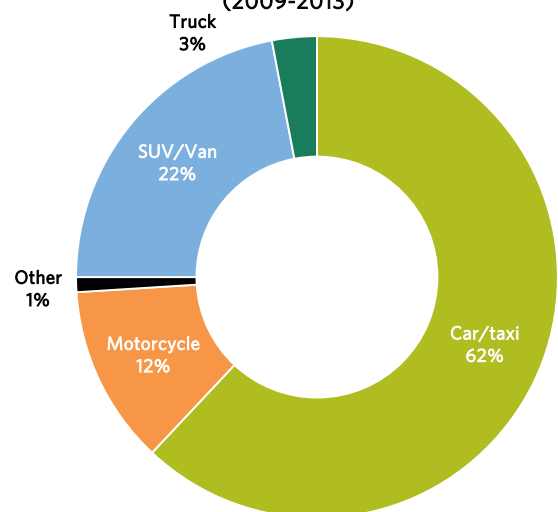
Deaths & Serious Casualties (2009-2013)



Deaths & Serious Casualties - Local Roads (2009-2013)



Deaths & Serious Casualties - State Highway (2009-2013)



WANGANUI

Population (Jun 2013 est.): 43,100
 Region: Manawatu-Wanganui

| Road Data (2013) | State Highways | Local Roads |
|--|----------------|-------------|
| Total Length (km) | 106.04 | 872.78 |
| Vehicle Kilometres Travelled (millions of km)(Jun 2013 est.) | 128.43 | 172.05 |

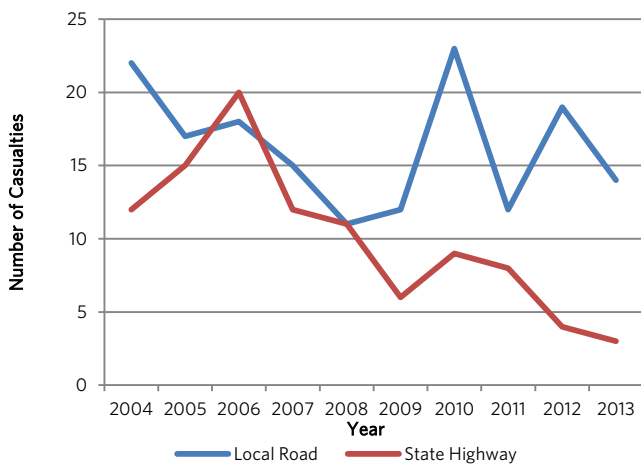
| Number of Registered Vehicles (2009-2013) | | | | | |
|---|-------|-------|-------|-------|-------|
| Year | 2009 | 2010 | 2011 | 2012 | 2013 |
| Number | 36515 | 36363 | 35985 | 35957 | 36123 |

| Registered Vehicle Types (2013) | |
|---------------------------------|--------------|
| Bus | 212 |
| Goods Van/Truck/Utility | 5659 |
| Moped | 647 |
| Motor Caravan | 365 |
| Motorcycle | 1510 |
| Passenger Car/Van | 27730 |
| TOTAL | 36123 |

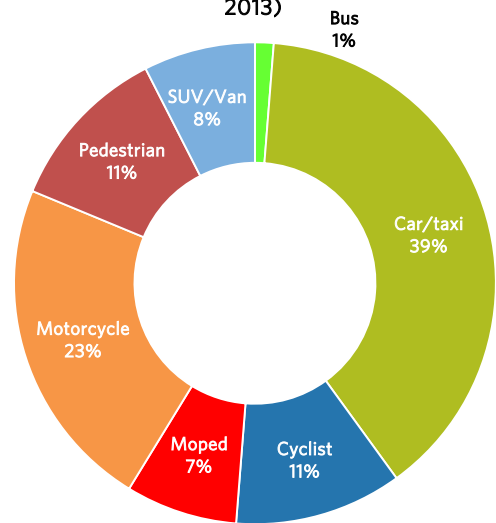


| Casualties from Fatal & Serious Crashes (2013) | Local Roads | State Highways |
|--|-------------|----------------|
| Fatal Casualties | 2 | 1 |
| Serious Casualties | 12 | 2 |
| Fatal & Serious Casualties | 14 | 3 |

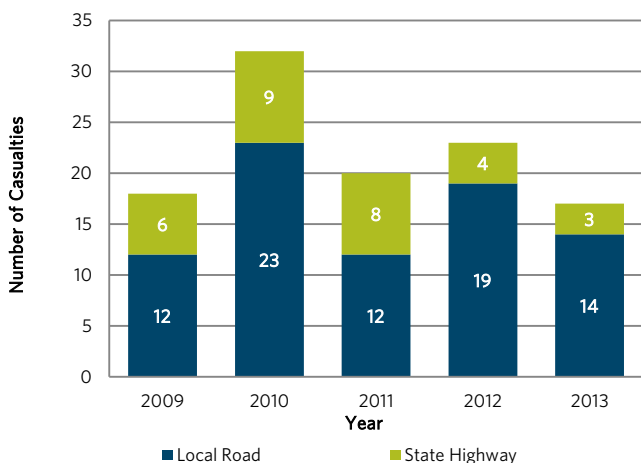
Trends in Deaths & Serious Casualties (2004-2013)



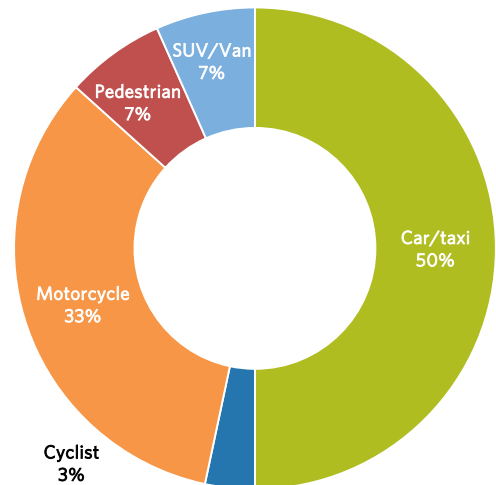
Deaths & Serious Casualties - Local Roads (2009-2013)



Deaths & Serious Casualties (2009-2013)



Deaths & Serious Casualties - State Highway (2009-2013)



RANGITIKEI

Population (Jun 2013 est.): 14,650
 Region: Manawatu-Wanganui/Hawkes Bay

| Road Data (2013) | State Highways | Local Roads |
|--|----------------|-------------|
| Total Length (km) | 132.75 | 1333.99 |
| Vehicle Kilometres Travelled (millions of km)(Jun 2013 est.) | 245.00 | 70.94 |

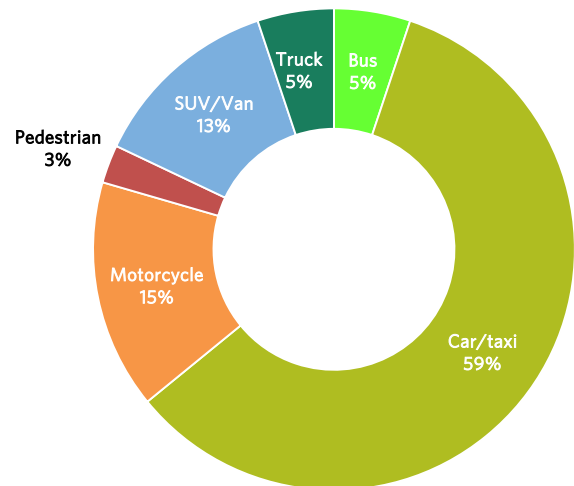
| Number of Registered Vehicles (2009-2013) | | | | | |
|---|-------|-------|-------|-------|-------|
| Year | 2009 | 2010 | 2011 | 2012 | 2013 |
| Number | 12975 | 13068 | 12984 | 12817 | 12787 |

| Registered Vehicle Types (2013) | |
|---------------------------------|--------------|
| Bus | 73 |
| Goods Van/Truck/Utility | 3165 |
| Moped | 82 |
| Motor Caravan | 145 |
| Motorcycle | 417 |
| Passenger Car/Van | 8905 |
| TOTAL | 12787 |

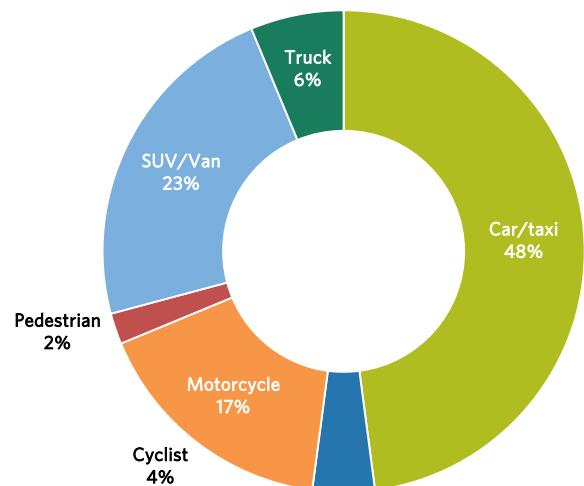


| Casualties from Fatal & Serious Crashes (2013) | Local Roads | State Highways |
|--|-------------|----------------|
| Fatal Casualties | 1 | 2 |
| Serious Casualties | 3 | 2 |
| Fatal & Serious Casualties | 4 | 4 |

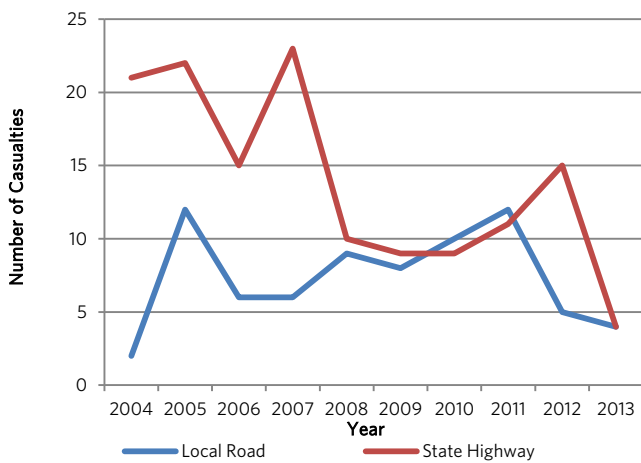
Deaths & Serious Casualties - Local Roads (2009-2013)



Deaths & Serious Casualties - State Highway (2009-2013)



Trends in Deaths & Serious Casualties (2004-2013)



Deaths & Serious Casualties (2009-2013)



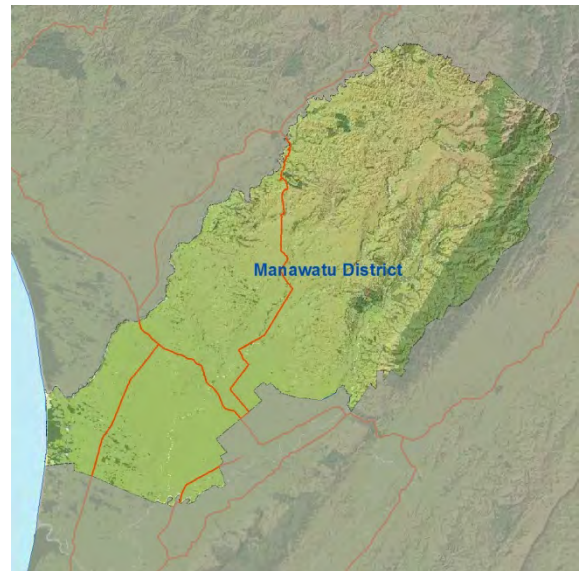
MANAWATU

Population (Jun 2013 est.): 27,900
 Region: Manawatu-Wanganui

| Road Data (2013) | State Highways | Local Roads |
|--|----------------|-------------|
| Total Length (km) | 109.38 | 1402.69 |
| Vehicle Kilometres Travelled (millions of km)(Jun 2013 est.) | 216.82 | 183.03 |

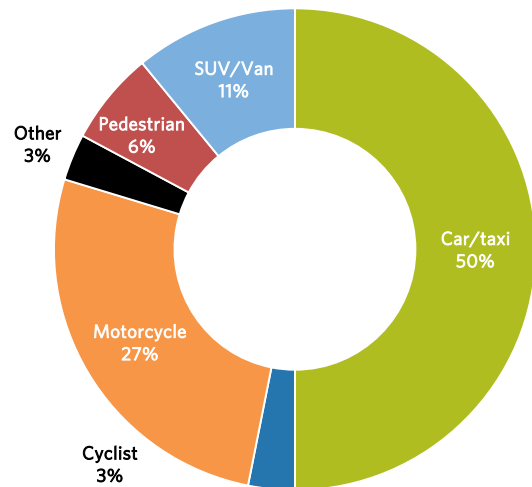
| Number of Registered Vehicles (2009-2013) | | | | | |
|---|-------|-------|-------|-------|-------|
| Year | 2009 | 2010 | 2011 | 2012 | 2013 |
| Number | 24733 | 24955 | 24647 | 25187 | 25716 |

| Registered Vehicle Types (2013) | |
|---------------------------------|--------------|
| Bus | 76 |
| Goods Van/Truck/Utility | 4840 |
| Moped | 222 |
| Motor Caravan | 271 |
| Motorcycle | 1287 |
| Passenger Car/Van | 19020 |
| TOTAL | 25716 |

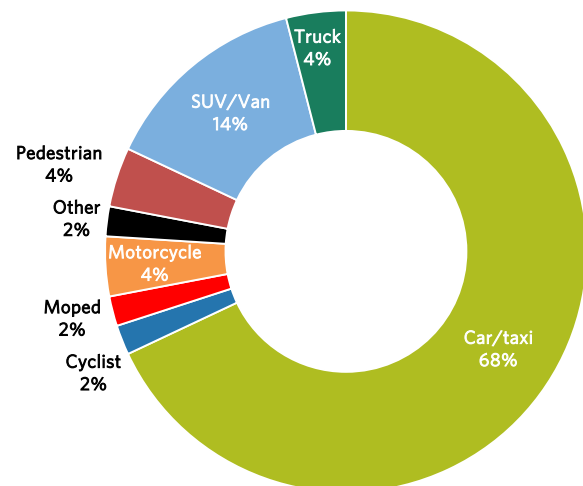


| Casualties from Fatal & Serious Crashes (2013) | Local Roads | State Highways |
|--|-------------|----------------|
| Fatal Casualties | 2 | 2 |
| Serious Casualties | 7 | 4 |
| Fatal & Serious Casualties | 9 | 6 |

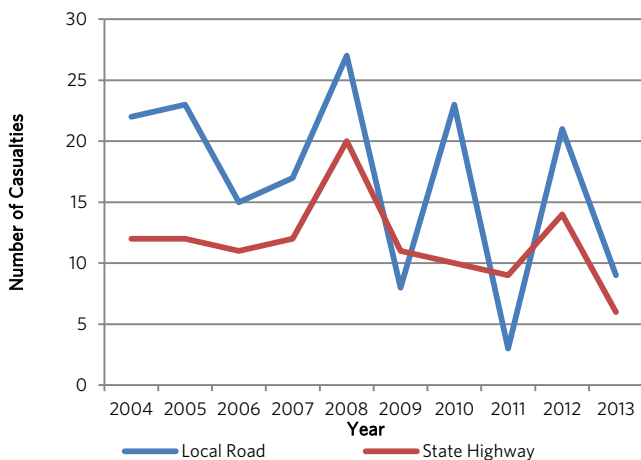
Deaths & Serious Casualties - Local Roads (2009-2013)



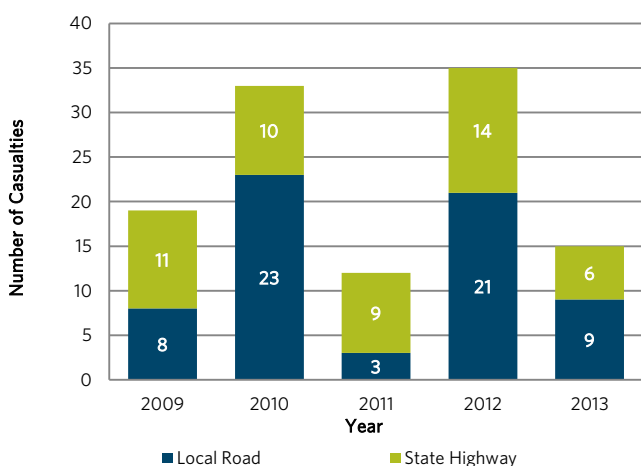
Deaths & Serious Casualties - State Highway (2009-2013)



Trends in Deaths & Serious Casualties (2004-2013)



Deaths & Serious Casualties (2009-2013)



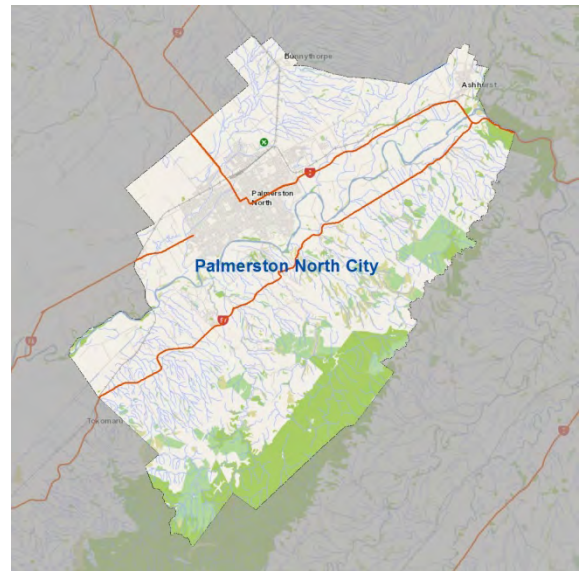
PALMERSTON NORTH

Population (Jun 2013 est.): 85,800
 Region: Manawatu-Wanganui

| Road Data (2013) | State Highways | Local Roads |
|--|----------------|-------------|
| Total Length (km) | 62.77 | 605.86 |
| Vehicle Kilometres Travelled (millions of km)(Jun 2013 est.) | 123.46 | 401.49 |

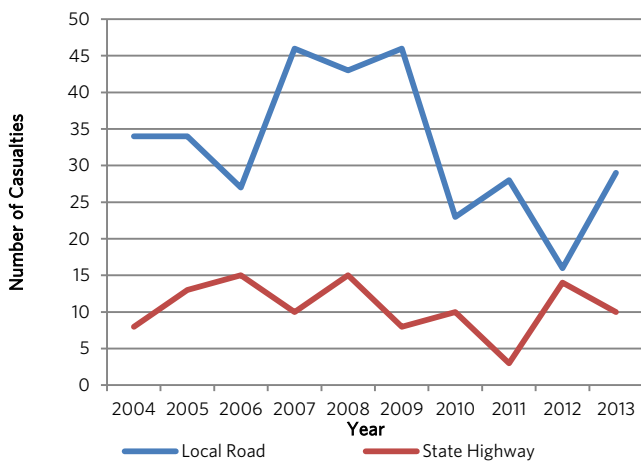
| Number of Registered Vehicles (2009-2013) | | | | | |
|---|-------|-------|-------|-------|-------|
| Year | 2009 | 2010 | 2011 | 2012 | 2013 |
| Number | 65168 | 64559 | 64990 | 65759 | 66327 |

| Registered Vehicle Types (2013) | |
|---------------------------------|--------------|
| Bus | 462 |
| Goods Van/Truck/Utility | 9262 |
| Moped | 956 |
| Motor Caravan | 327 |
| Motorcycle | 2346 |
| Passenger Car/Van | 52974 |
| TOTAL | 66327 |

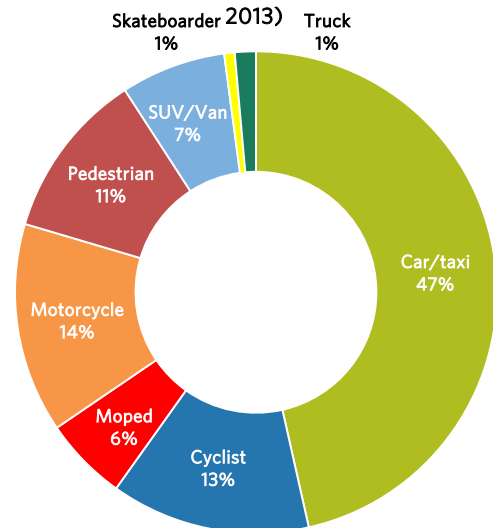


| Casualties from Fatal & Serious Crashes (2013) | Local Roads | State Highways |
|--|-------------|----------------|
| Fatal Casualties | 0 | 0 |
| Serious Casualties | 29 | 10 |
| Fatal & Serious Casualties | 29 | 10 |

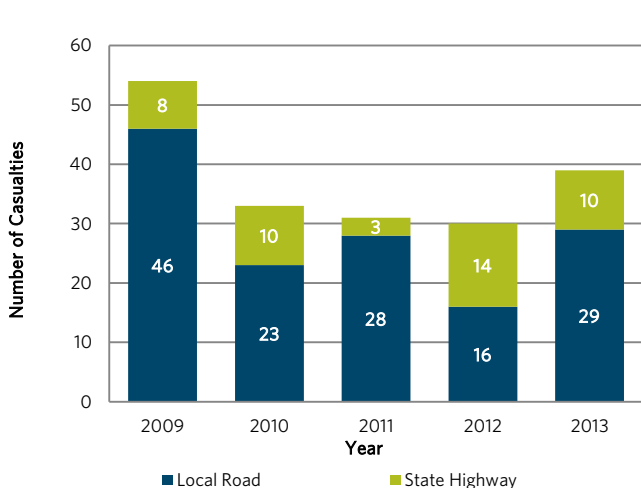
Trends in Deaths & Serious Casualties (2004-2013)



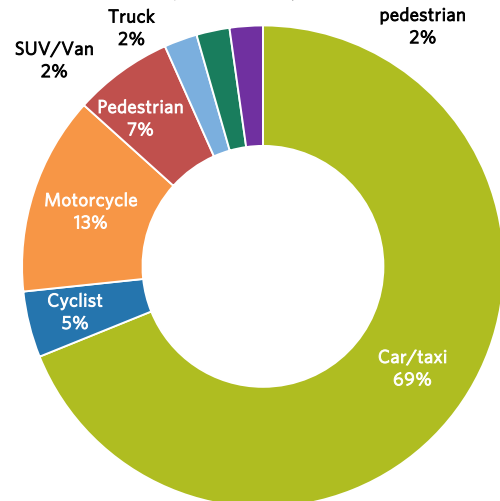
Deaths & Serious Casualties - Local Roads (2009-2013)



Deaths & Serious Casualties (2009-2013)



Deaths & Serious Casualties - State Highway (2009-2013)



TARARUA

Population (Jun 2013 est.): 17,400
 Region: Manawatu-Wanganui/Wellington

| Road Data (2013) | State Highways | Local Roads |
|--|----------------|-------------|
| Total Length (km) | 112.41 | 1951.79 |
| Vehicle Kilometres Travelled (millions of km)(Jun 2013 est.) | 180.36 | 86.25 |

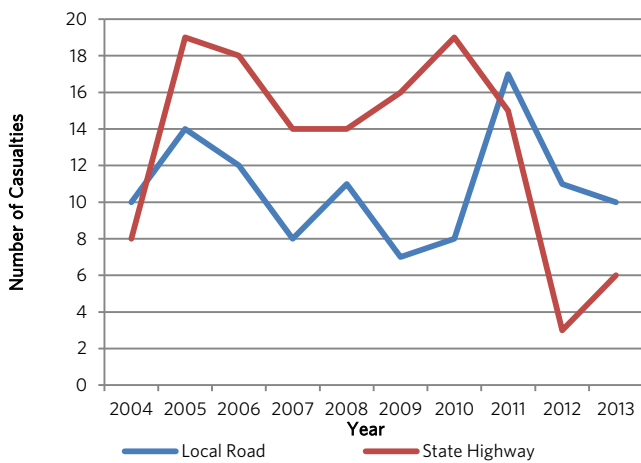
| Number of Registered Vehicles (2009-2013) | | | | | |
|---|-------|-------|-------|-------|-------|
| Year | 2009 | 2010 | 2011 | 2012 | 2013 |
| Number | 16293 | 16293 | 16286 | 16156 | 16103 |

| Registered Vehicle Types (2013) | |
|---------------------------------|--------------|
| Bus | 104 |
| Goods Van/Truck/Utility | 4110 |
| Moped | 124 |
| Motor Caravan | 179 |
| Motorcycle | 674 |
| Passenger Car/Van | 10912 |
| TOTAL | 16103 |

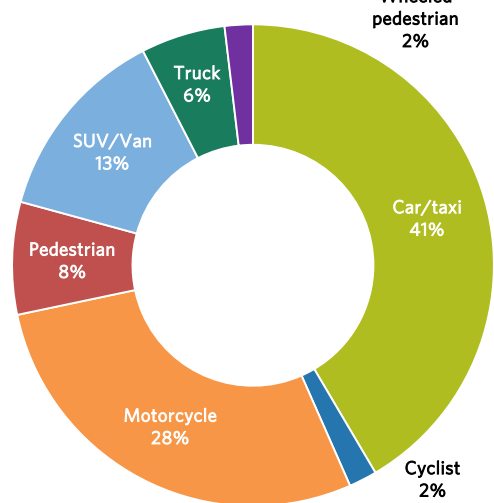


| Casualties from Fatal & Serious Crashes (2013) | Local Roads | State Highways |
|--|-------------|----------------|
| Fatal Casualties | 0 | 0 |
| Serious Casualties | 10 | 6 |
| Fatal & Serious Casualties | 10 | 6 |

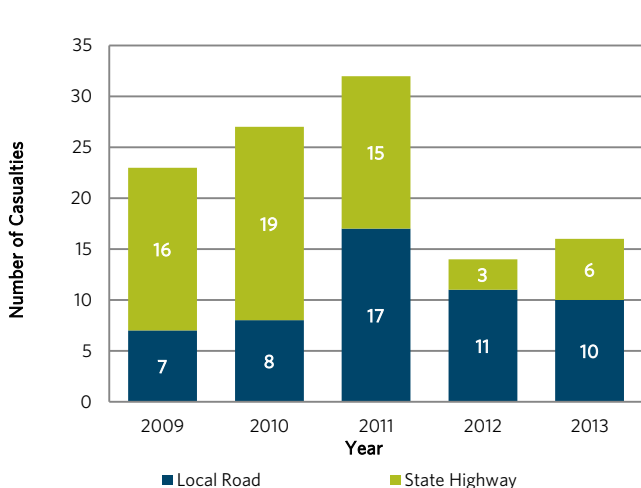
Trends in Deaths & Serious Casualties (2004-2013)



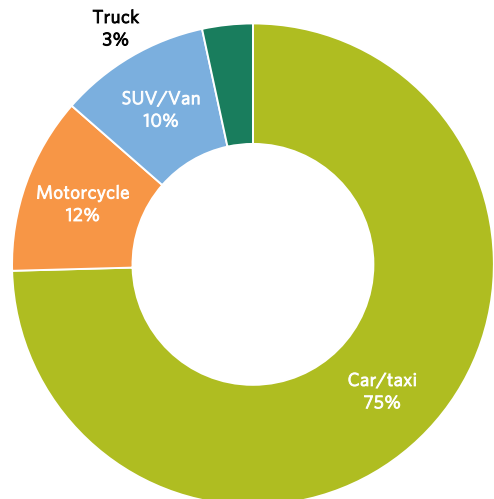
Deaths & Serious Casualties - Local Roads (2009-2013)



Deaths & Serious Casualties (2009-2013)



Deaths & Serious Casualties - State Highway (2009-2013)



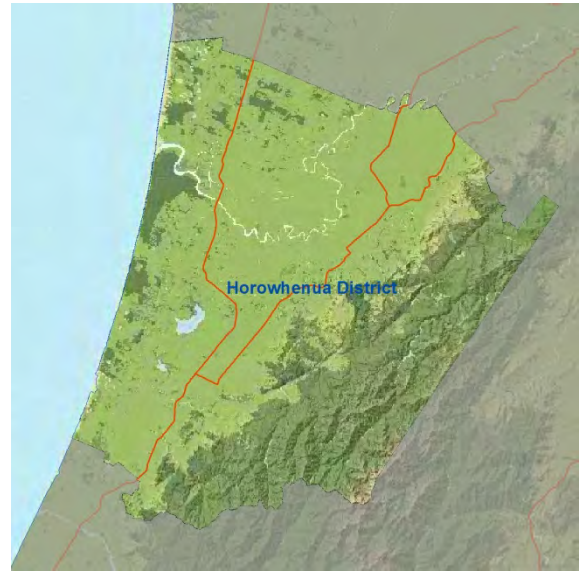
HOROWHENUA

Population (Jun 2013 est.): 30,600
 Region: Manawatu-Wanganui

| Road Data (2013) | State Highways | Local Roads |
|--|----------------|-------------|
| Total Length (km) | 85.61 | 612.74 |
| Vehicle Kilometres Travelled (millions of km)(Jun 2013 est.) | 238.27 | 130.82 |

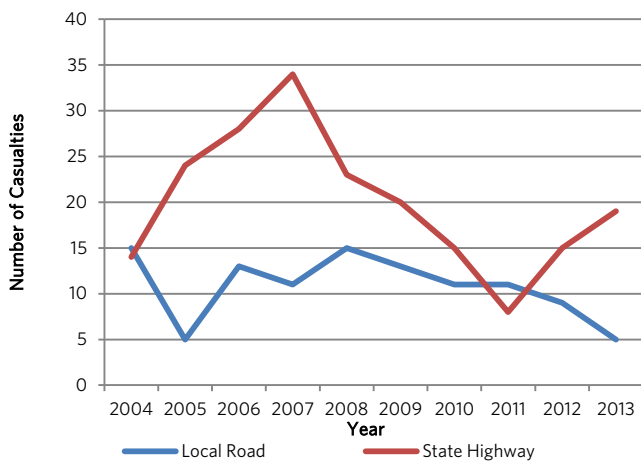
| Number of Registered Vehicles (2009-2013) | | | | | |
|---|-------|-------|-------|-------|-------|
| Year | 2009 | 2010 | 2011 | 2012 | 2013 |
| Number | 25316 | 25464 | 25280 | 25395 | 25821 |

| Registered Vehicle Types (2013) | |
|---------------------------------|--------------|
| Bus | 131 |
| Goods Van/Truck/Utility | 4284 |
| Moped | 251 |
| Motor Caravan | 401 |
| Motorcycle | 985 |
| Passenger Car/Van | 19769 |
| TOTAL | 25821 |

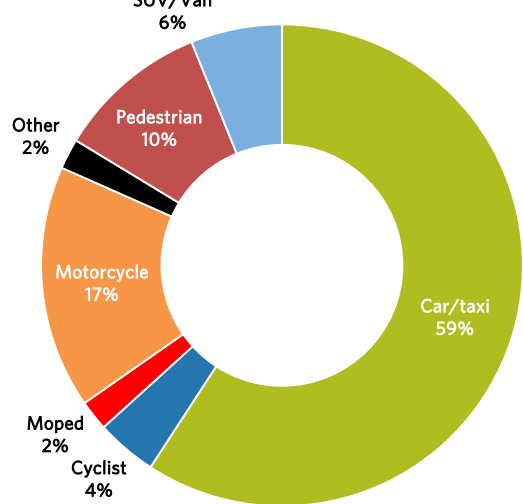


| Casualties from Fatal & Serious Crashes (2013) | Local Roads | State Highways |
|--|-------------|----------------|
| Fatal Casualties | 1 | 3 |
| Serious Casualties | 4 | 16 |
| Fatal & Serious Casualties | 5 | 19 |

Trends in Deaths & Serious Casualties (2004-2013)



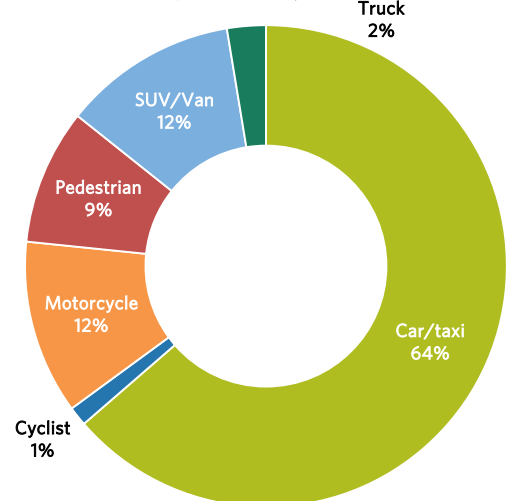
Deaths & Serious Casualties - Local Roads (2009-2013)



Deaths & Serious Casualties (2009-2013)



Deaths & Serious Casualties - State Highway (2009-2013)



KAPITI COAST

Population (Jun 2013 est.): 50,000
 Region: Wellington

| Road Data (2013) | State Highways | Local Roads |
|--|----------------|-------------|
| Total Length (km) | 52.16 | 443.31 |
| Vehicle Kilometres Travelled (millions of km)(Jun 2013 est.) | 285.58 | 157.86 |

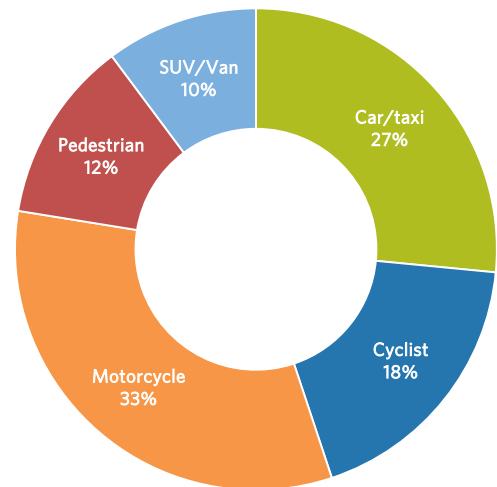
| Number of Registered Vehicles (2009-2013) | | | | | |
|---|-------|-------|-------|-------|-------|
| Year | 2009 | 2010 | 2011 | 2012 | 2013 |
| Number | 38522 | 38914 | 38954 | 39037 | 39859 |

| Registered Vehicle Types (2013) | |
|---------------------------------|--------------|
| Bus | 135 |
| Goods Van/Truck/Utility | 4498 |
| Moped | 406 |
| Motor Caravan | 436 |
| Motorcycle | 1543 |
| Passenger Car/Van | 32841 |
| TOTAL | 39859 |

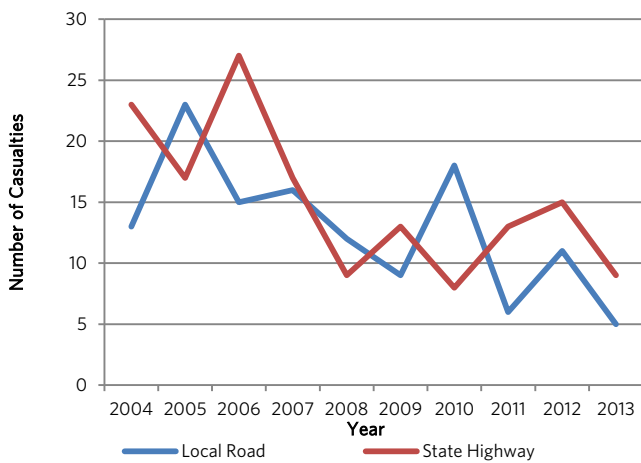


| Casualties from Fatal & Serious Crashes (2013) | Local Roads | State Highways |
|--|-------------|----------------|
| Fatal Casualties | 0 | 3 |
| Serious Casualties | 5 | 6 |
| Fatal & Serious Casualties | 5 | 9 |

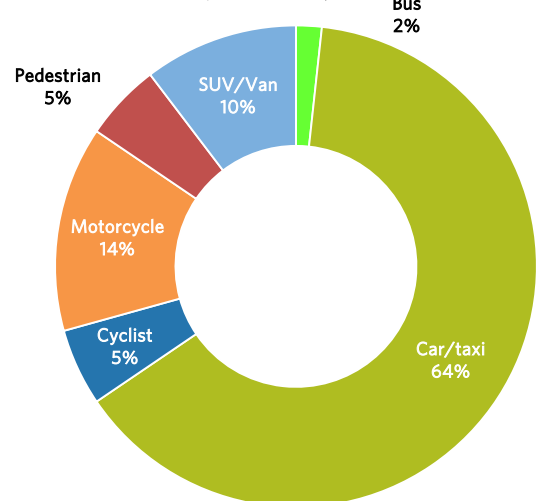
Deaths & Serious Casualties - Local Roads (2009-2013)



Trends in Deaths & Serious Casualties (2004-2013)



Deaths & Serious Casualties - State Highway (2009-2013)



Deaths & Serious Casualties (2009-2013)



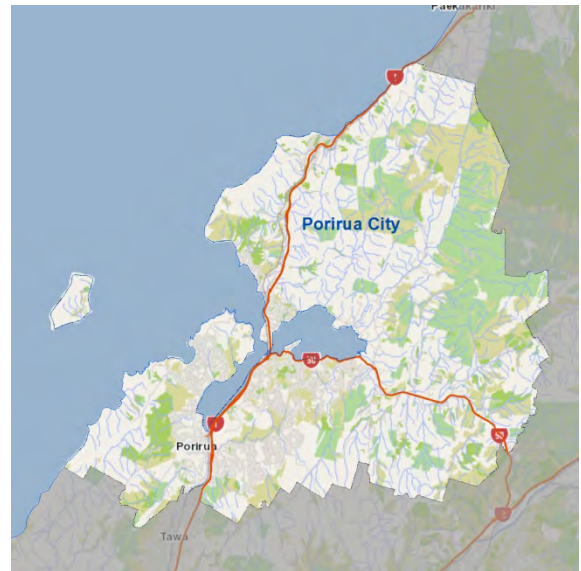
PORIRUA

Population (Jun 2013 est.): 53,200
 Region: Wellington

| Road Data (2013) | State Highways | Local Roads |
|--|----------------|-------------|
| Total Length (km) | 44.74 | 262.54 |
| Vehicle Kilometres Travelled (millions of km)(Jun 2013 est.) | 286.97 | 188.75 |

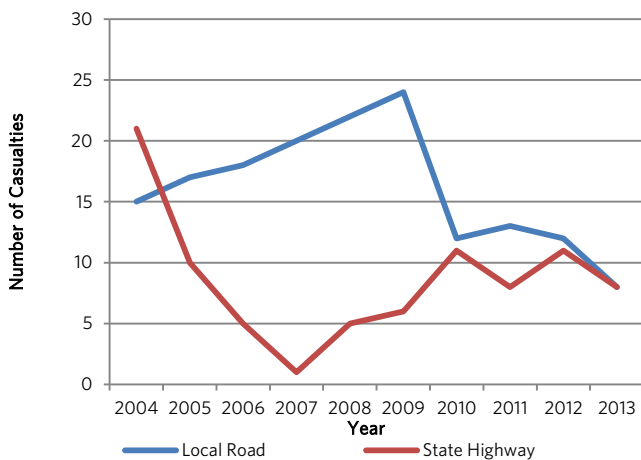
| Number of Registered Vehicles (2009-2013) | | | | | |
|---|-------|-------|-------|-------|-------|
| Year | 2009 | 2010 | 2011 | 2012 | 2013 |
| Number | 31718 | 33141 | 33329 | 33930 | 34254 |

| Registered Vehicle Types (2013) | |
|---------------------------------|--------------|
| Bus | 246 |
| Goods Van/Truck/Utility | 3506 |
| Moped | 161 |
| Motor Caravan | 230 |
| Motorcycle | 1178 |
| Passenger Car/Van | 28933 |
| TOTAL | 34254 |

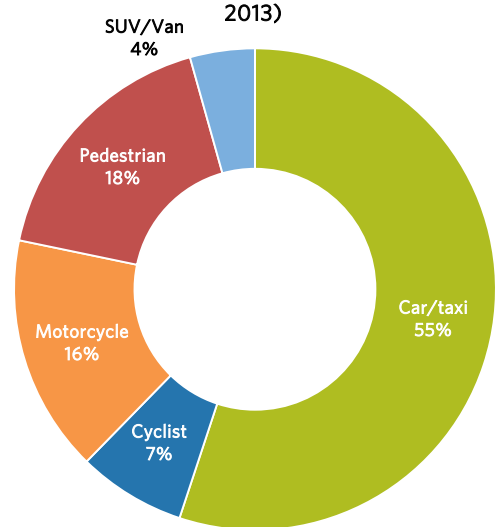


| Casualties from Fatal & Serious Crashes (2013) | Local Roads | State Highways |
|--|-------------|----------------|
| Fatal Casualties | 1 | 1 |
| Serious Casualties | 7 | 7 |
| Fatal & Serious Casualties | 8 | 8 |

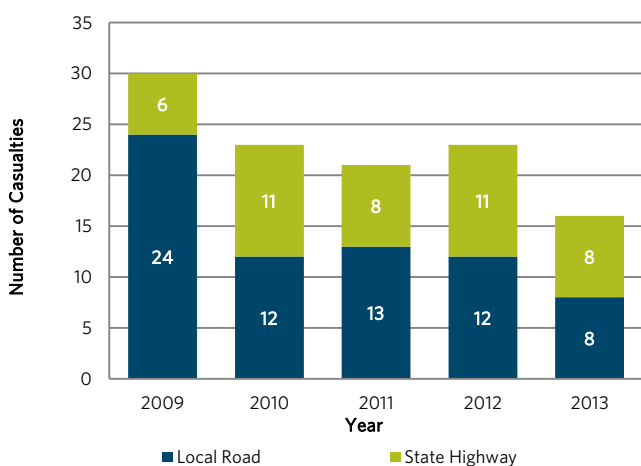
Trends in Deaths & Serious Casualties (2004-2013)



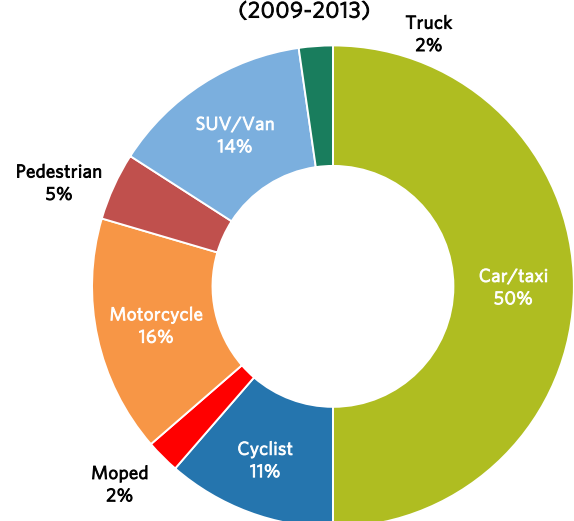
Deaths & Serious Casualties - Local Roads (2009-2013)



Deaths & Serious Casualties (2009-2013)



Deaths & Serious Casualties - State Highway (2009-2013)



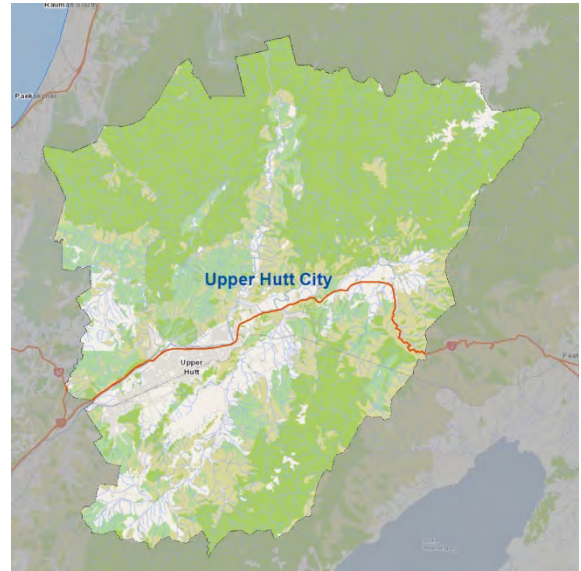
UPPER HUTT

Population (Jun 2013 est.): 41,700
 Region: Wellington

| Road Data (2013) | State Highways | Local Roads |
|--|----------------|-------------|
| Total Length (km) | 26.49 | 266.80 |
| Vehicle Kilometres Travelled (millions of km)(Jun 2013 est.) | 125.64 | 140.32 |

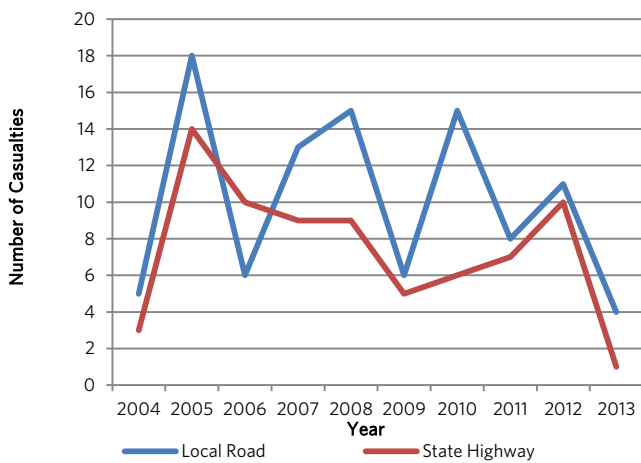
| Number of Registered Vehicles (2009-2013) | | | | | |
|---|-------|-------|-------|-------|-------|
| Year | 2009 | 2010 | 2011 | 2012 | 2013 |
| Number | 31291 | 31616 | 30297 | 30439 | 30786 |

| Registered Vehicle Types (2013) | |
|---------------------------------|--------------|
| Bus | 168 |
| Goods Van/Truck/Utility | 3870 |
| Moped | 206 |
| Motor Caravan | 154 |
| Motorcycle | 1405 |
| Passenger Car/Van | 24983 |
| TOTAL | 30786 |

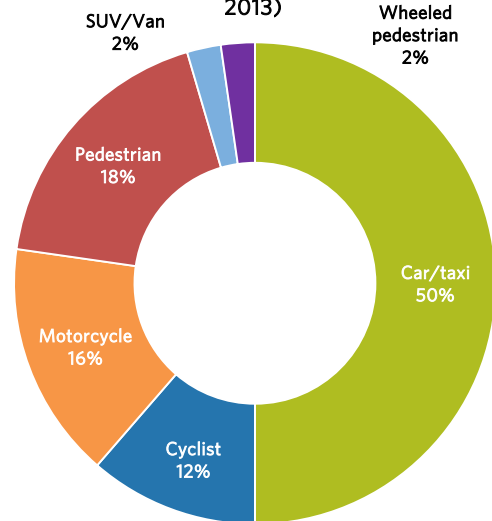


| Casualties from Fatal & Serious Crashes (2013) | Local Roads | State Highways |
|--|-------------|----------------|
| Fatal Casualties | 0 | 0 |
| Serious Casualties | 4 | 1 |
| Fatal & Serious Casualties | 4 | 1 |

Trends in Deaths & Serious Casualties (2004-2013)



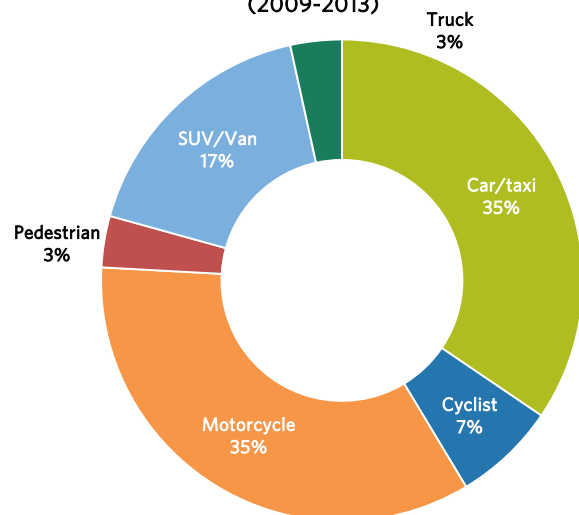
Deaths & Serious Casualties - Local Roads (2009-2013)



Deaths & Serious Casualties (2009-2013)



Deaths & Serious Casualties - State Highway (2009-2013)



HUTT

Population (Jun 2013 est.): 102,900
 Region: Wellington

| Road Data (2013) | State Highways | Local Roads |
|--|----------------|-------------|
| Total Length (km) | 41.17 | 497.46 |
| Vehicle Kilometres Travelled (millions of km)(Jun 2013 est.) | 220.62 | 477.17 |

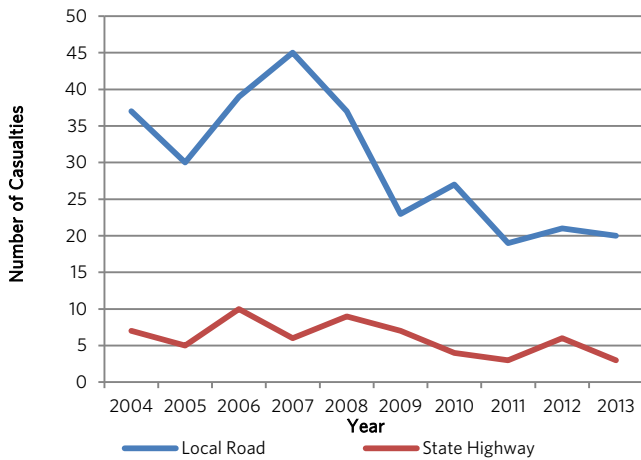
| Number of Registered Vehicles (2009-2013) | | | | | |
|---|-------|-------|-------|-------|-------|
| Year | 2009 | 2010 | 2011 | 2012 | 2013 |
| Number | 73062 | 73216 | 73388 | 73006 | 73479 |

| Registered Vehicle Types (2013) | |
|---------------------------------|--------------|
| Bus | 315 |
| Goods Van/Truck/Utility | 9527 |
| Moped | 420 |
| Motor Caravan | 272 |
| Motorcycle | 2588 |
| Passenger Car/Van | 60357 |
| TOTAL | 73479 |

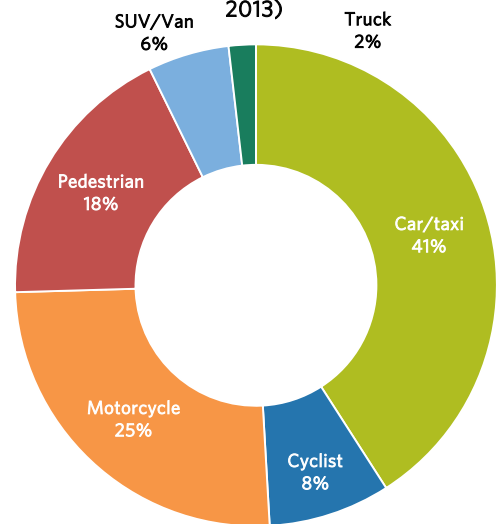


| Casualties from Fatal & Serious Crashes (2013) | Local Roads | State Highways |
|--|-------------|----------------|
| Fatal Casualties | 1 | 1 |
| Serious Casualties | 19 | 2 |
| Fatal & Serious Casualties | 20 | 3 |

Trends in Deaths & Serious Casualties (2004-2013)



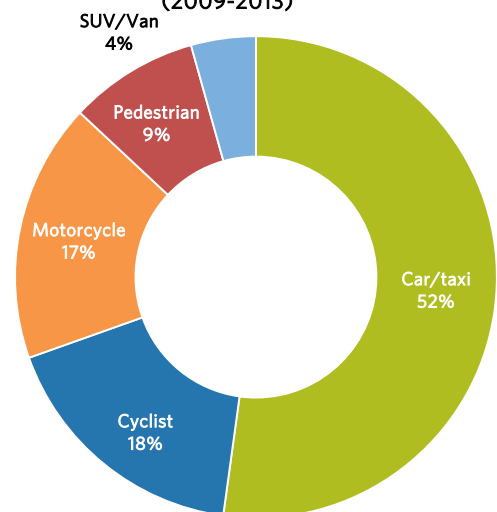
Deaths & Serious Casualties - Local Roads (2009-2013)



Deaths & Serious Casualties (2009-2013)



Deaths & Serious Casualties - State Highway (2009-2013)



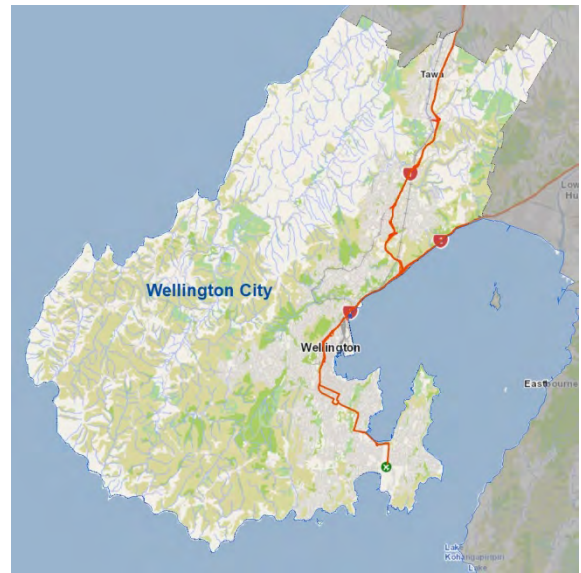
WELLINGTON

Population (Jun 2013 est.): 204,000
 Region: Wellington

| Road Data (2013) | State Highways | Local Roads |
|--|----------------|-------------|
| Total Length (km) | 64.27 | 752.77 |
| Vehicle Kilometres Travelled (millions of km)(Jun 2013 est.) | 564.18 | 679.23 |

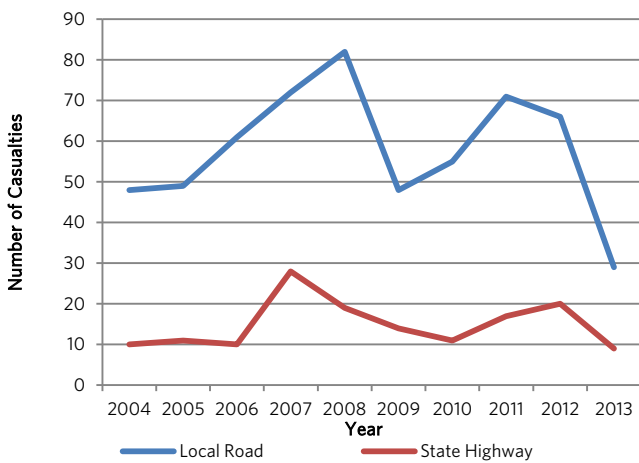
| Number of Registered Vehicles (2009-2013) | | | | | |
|---|--------|--------|--------|--------|--------|
| Year | 2009 | 2010 | 2011 | 2012 | 2013 |
| Number | 127834 | 128153 | 129324 | 127881 | 129495 |

| Registered Vehicle Types (2013) | |
|---------------------------------|---------------|
| Bus | 1250 |
| Goods Van/Truck/Utility | 11509 |
| Moped | 2262 |
| Motor Caravan | 344 |
| Motorcycle | 5245 |
| Passenger Car/Van | 108885 |
| TOTAL | 129495 |

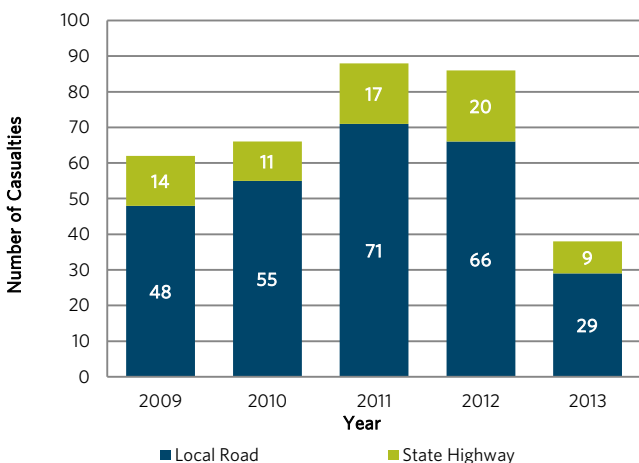


| Casualties from Fatal & Serious Crashes (2013) | Local Roads | State Highways |
|--|-------------|----------------|
| Fatal Casualties | 2 | 0 |
| Serious Casualties | 27 | 9 |
| Fatal & Serious Casualties | 29 | 9 |

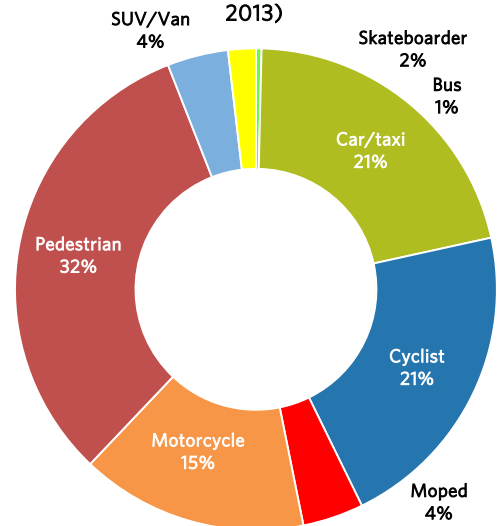
Trends in Deaths & Serious Casualties (2004-2013)



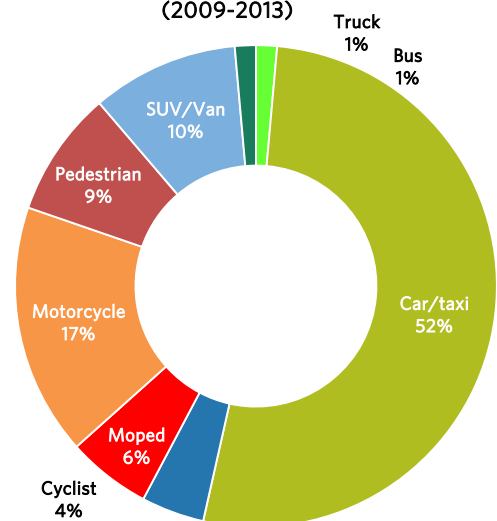
Deaths & Serious Casualties (2009-2013)



Deaths & Serious Casualties - Local Roads (2009-2013)



Deaths & Serious Casualties - State Highway (2009-2013)



MASTERTON

Population (Jun 2013 est.): 23,400
 Region: Wellington

| Road Data (2013) | State Highways | Local Roads |
|--|----------------|-------------|
| Total Length (km) | 29.56 | 847.30 |
| Vehicle Kilometres Travelled (millions of km)(Jun 2013 est.) | 58.32 | 113.82 |

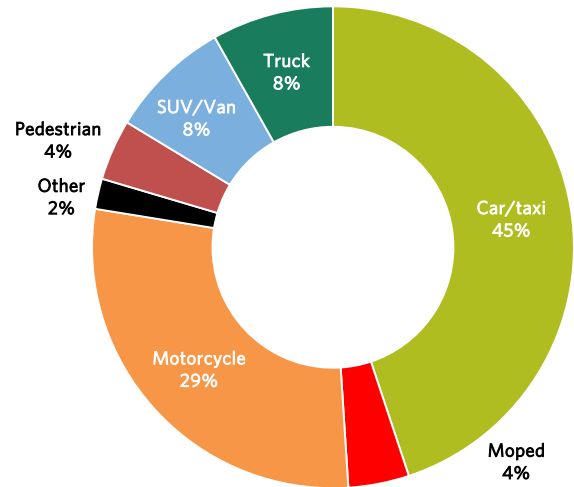
| Number of Registered Vehicles (2009-2013) | | | | | |
|---|-------|-------|-------|-------|-------|
| Year | 2009 | 2010 | 2011 | 2012 | 2013 |
| Number | 20508 | 21714 | 21689 | 21857 | 22101 |

| Registered Vehicle Types (2013) | |
|---------------------------------|--------------|
| Bus | 524 |
| Goods Van/Truck/Utility | 4188 |
| Moped | 298 |
| Motor Caravan | 232 |
| Motorcycle | 791 |
| Passenger Car/Van | 16068 |
| TOTAL | 22101 |

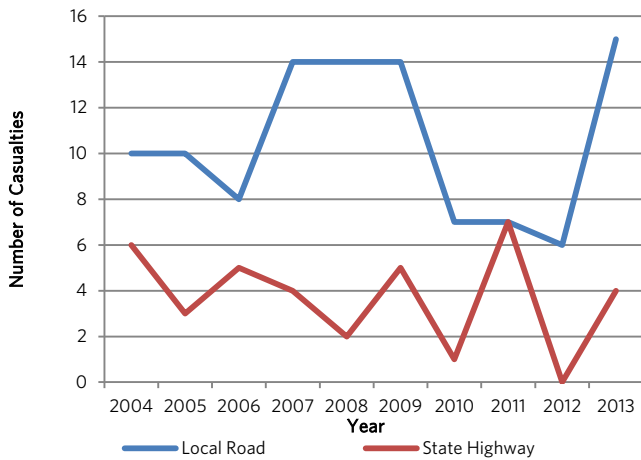


| Casualties from Fatal & Serious Crashes (2013) | Local Roads | State Highways |
|--|-------------|----------------|
| Fatal Casualties | 2 | 2 |
| Serious Casualties | 13 | 2 |
| Fatal & Serious Casualties | 15 | 4 |

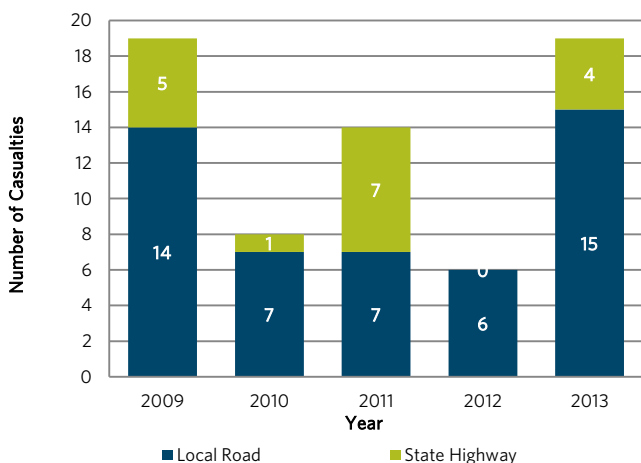
Deaths & Serious Casualties - Local Roads (2009-2013)



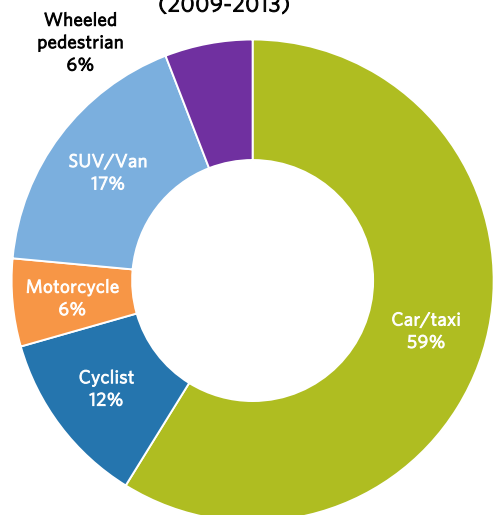
Trends in Deaths & Serious Casualties (2004-2013)



Deaths & Serious Casualties (2009-2013)



Deaths & Serious Casualties - State Highway (2009-2013)



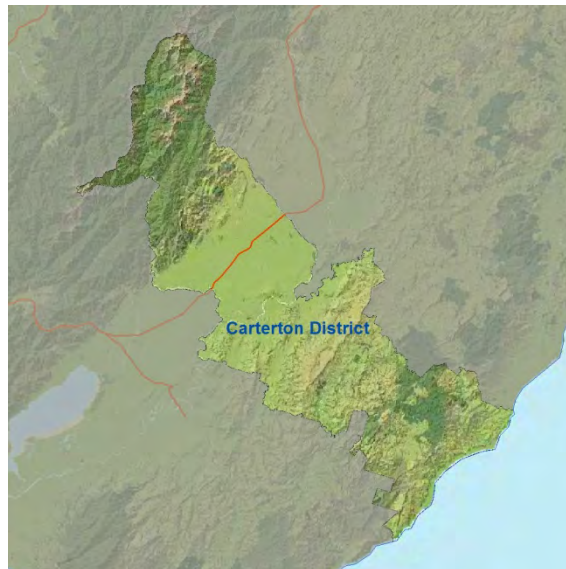
CARTERTON

Population (Jun 2013 est.): 7,820
 Region: Wellington

| Road Data (2013) | State Highways | Local Roads |
|--|----------------|-------------|
| Total Length (km) | 14.56 | 454.97 |
| Vehicle Kilometres Travelled (millions of km)(Jun 2013 est.) | 59.02 | 35.01 |

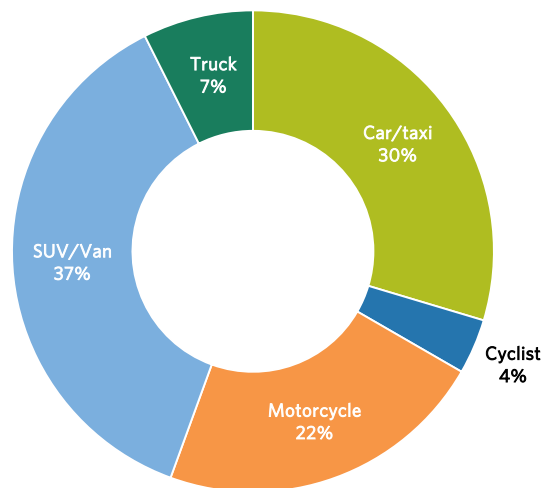
| Number of Registered Vehicles (2009-2013) | | | | | |
|---|------|------|------|------|------|
| Year | 2009 | 2010 | 2011 | 2012 | 2013 |
| Number | 7920 | 6974 | 7025 | 7023 | 7220 |

| Registered Vehicle Types (2013) | |
|---------------------------------|-------------|
| Bus | 17 |
| Goods Van/Truck/Utility | 1599 |
| Moped | 52 |
| Motor Caravan | 115 |
| Motorcycle | 289 |
| Passenger Car/Van | 5148 |
| TOTAL | 7220 |

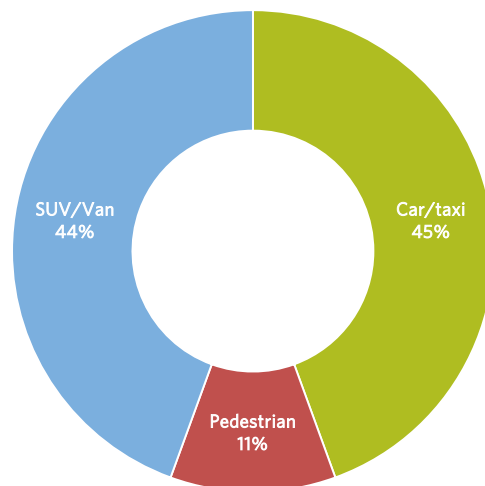


| Casualties from Fatal & Serious Crashes (2013) | Local Roads | State Highways |
|--|-------------|----------------|
| Fatal Casualties | 3 | 0 |
| Serious Casualties | 3 | 2 |
| Fatal & Serious Casualties | 6 | 2 |

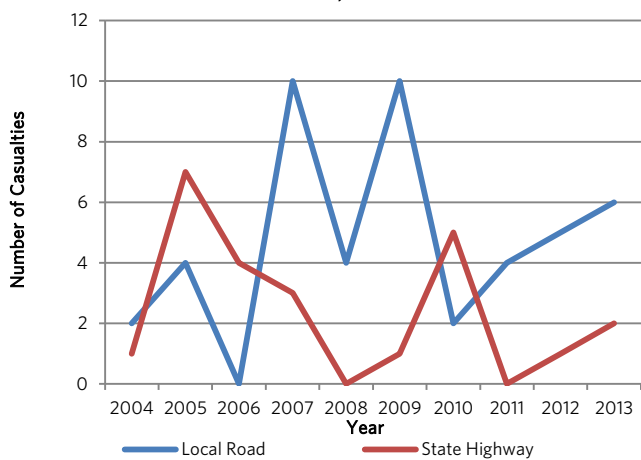
Deaths & Serious Casualties - Local Roads (2009-2013)



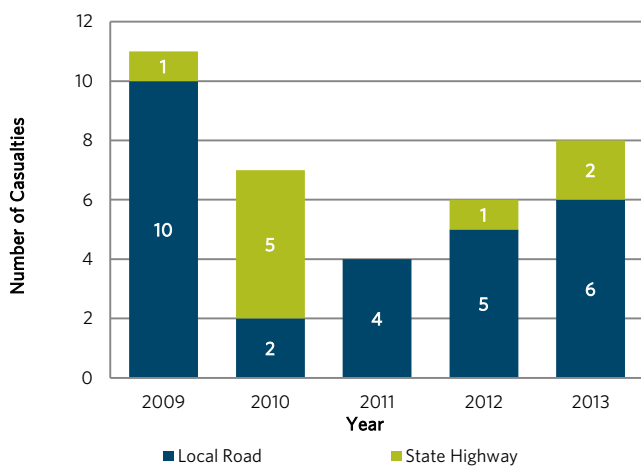
Deaths & Serious Casualties - State Highway (2009-2013)



Trends in Deaths & Serious Casualties (2004-2013)



Deaths & Serious Casualties (2009-2013)



SOUTH WAIRARAPA

Population (Jun 2013 est.): 9,440
 Region: Wellington

| Road Data (2013) | State Highways | Local Roads |
|--|----------------|-------------|
| Total Length (km) | 45.21 | 692.11 |
| Vehicle Kilometres Travelled (millions of km)(Jun 2013 est.) | 75.51 | 38.93 |

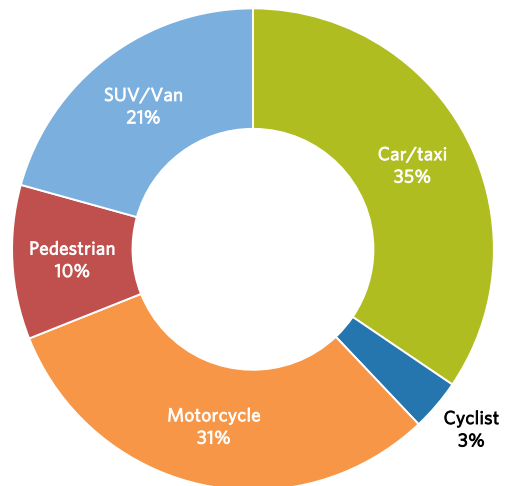
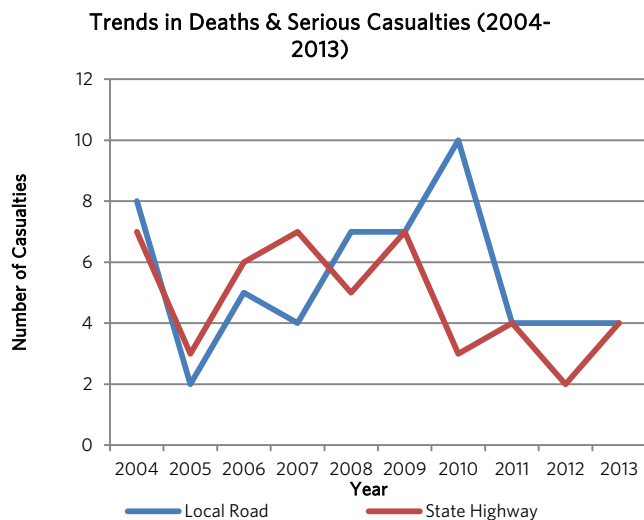
| Number of Registered Vehicles (2009-2013) | | | | | |
|---|------|------|------|------|------|
| Year | 2009 | 2010 | 2011 | 2012 | 2013 |
| Number | 8590 | 8744 | 8814 | 8848 | 8930 |

| Registered Vehicle Types (2013) | |
|---------------------------------|-------------|
| Bus | 20 |
| Goods Van/Truck/Utility | 1808 |
| Moped | 58 |
| Motor Caravan | 109 |
| Motorcycle | 388 |
| Passenger Car/Van | 6547 |
| TOTAL | 8930 |

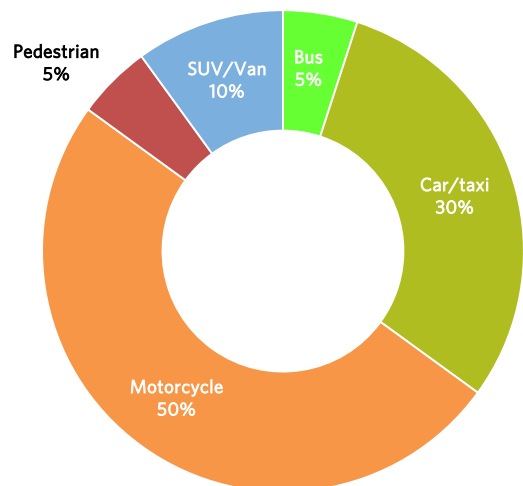
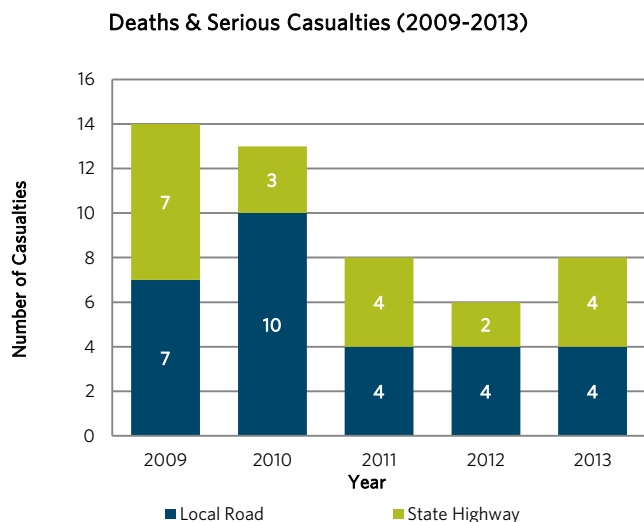


| Casualties from Fatal & Serious Crashes (2013) | Local Roads | State Highways |
|--|-------------|----------------|
| Fatal Casualties | 1 | 1 |
| Serious Casualties | 3 | 3 |
| Fatal & Serious Casualties | 4 | 4 |

Deaths & Serious Casualties - Local Roads (2009-2013)



Deaths & Serious Casualties - State Highway (2009-2013)



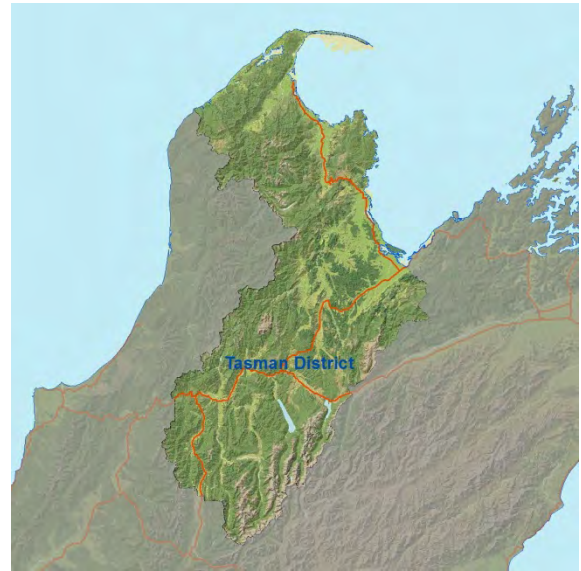
TASMAN

Population (Jun 2013 est.): 48,600
 Region: Tasman

| Road Data (2013) | State Highways | Local Roads |
|--|----------------|-------------|
| Total Length (km) | 354.01 | 3428.61 |
| Vehicle Kilometres Travelled (millions of km)(Jun 2013 est.) | 278.19 | 243.75 |

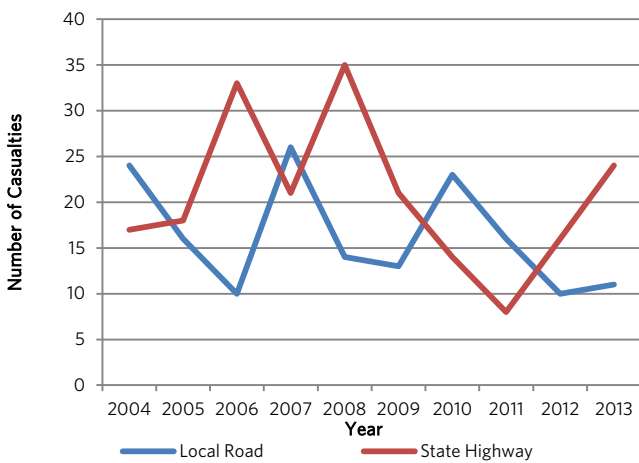
| Number of Registered Vehicles (2009-2013) | | | | | |
|---|-------|-------|-------|-------|-------|
| Year | 2009 | 2010 | 2011 | 2012 | 2013 |
| Number | 42603 | 47279 | 48126 | 48789 | 49829 |

| Registered Vehicle Types (2013) | |
|---------------------------------|--------------|
| Bus | 332 |
| Goods Van/Truck/Utility | 10420 |
| Moped | 520 |
| Motor Caravan | 1171 |
| Motorcycle | 2404 |
| Passenger Car/Van | 34982 |
| TOTAL | 49829 |

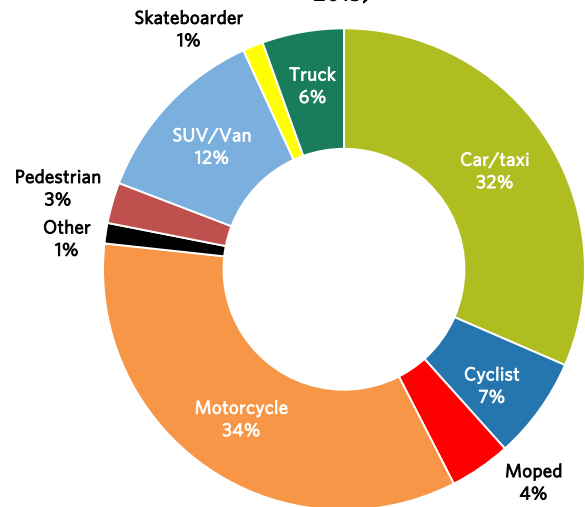


| Casualties from Fatal & Serious Crashes (2013) | Local Roads | State Highways |
|--|-------------|----------------|
| Fatal Casualties | 1 | 3 |
| Serious Casualties | 10 | 21 |
| Fatal & Serious Casualties | 11 | 24 |

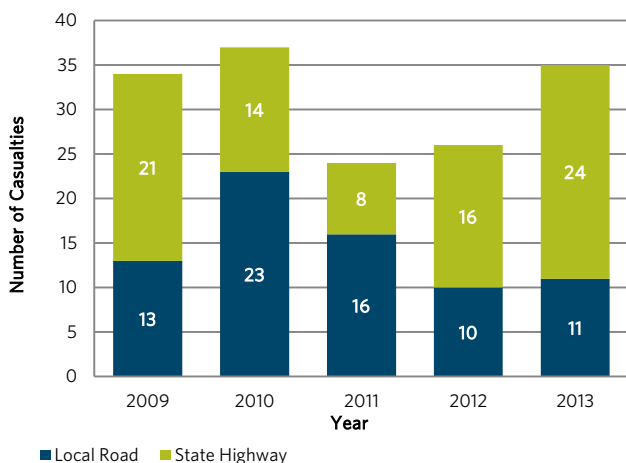
Trends in Deaths & Serious Casualties (2004-2013)



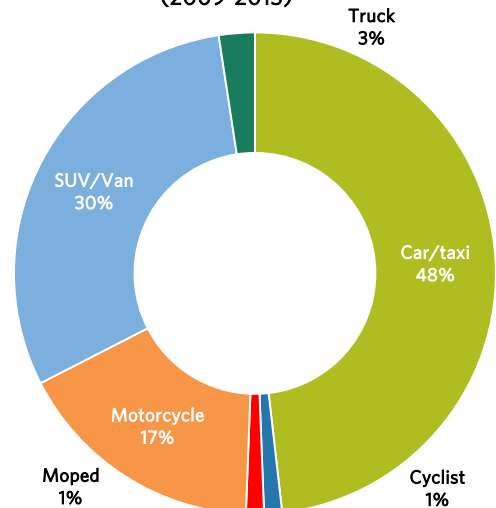
Deaths & Serious Casualties - Local Roads (2009-2013)



Deaths & Serious Casualties (2009-2013)



Deaths & Serious Casualties - State Highway (2009-2013)



NELSON

Population (Jun 2013 est.): 46,800
 Region: Nelson

| Road Data (2013) | State Highways | Local Roads |
|--|----------------|-------------|
| Total Length (km) | 54.52 | 689.57 |
| Vehicle Kilometres Travelled (millions of km)(Jun 2013 est.) | 171.62 | 196.69 |

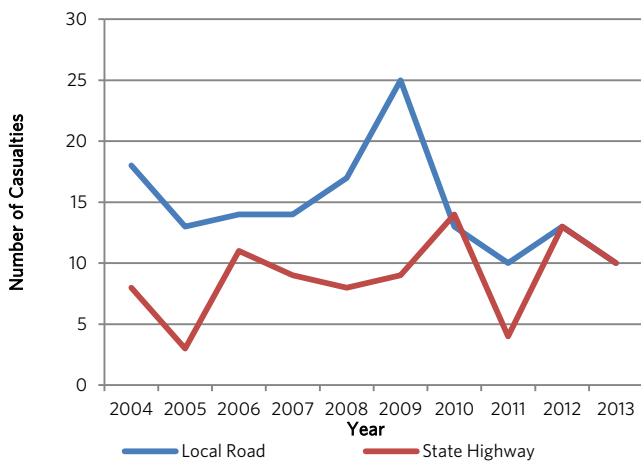
| Number of Registered Vehicles (2009-2013) | | | | | |
|---|-------|-------|-------|-------|-------|
| Year | 2009 | 2010 | 2011 | 2012 | 2013 |
| Number | 45218 | 41639 | 41257 | 41259 | 41829 |

| Registered Vehicle Types (2013) | |
|---------------------------------|--------------|
| Bus | 279 |
| Goods Van/Truck/Utility | 5792 |
| Moped | 649 |
| Motor Caravan | 686 |
| Motorcycle | 2190 |
| Passenger Car/Van | 32233 |
| TOTAL | 41829 |

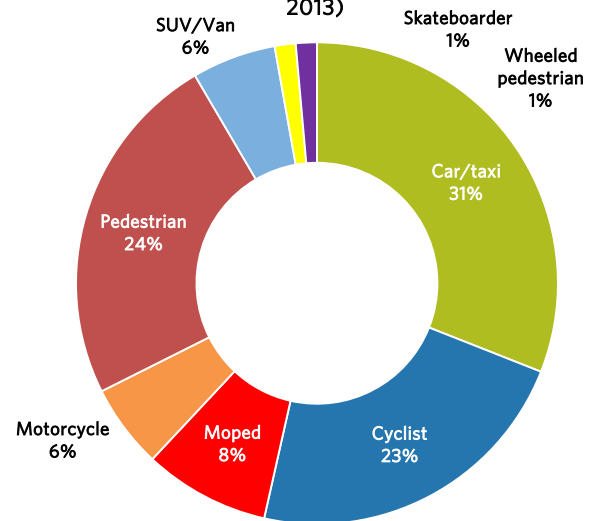


| Casualties from Fatal & Serious Crashes (2013) | Local Roads | State Highways |
|--|-------------|----------------|
| Fatal Casualties | 0 | 2 |
| Serious Casualties | 10 | 8 |
| Fatal & Serious Casualties | 10 | 10 |

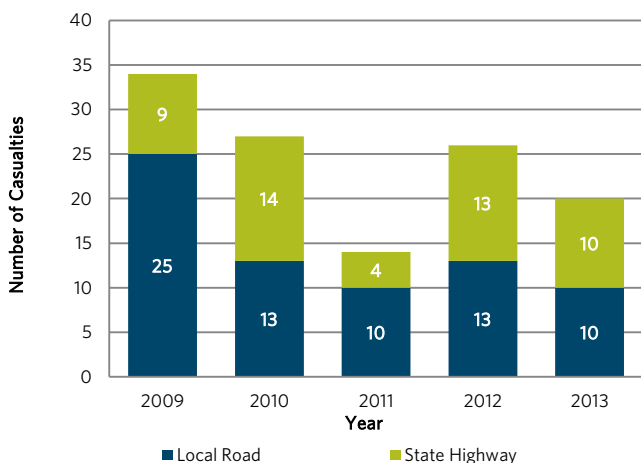
Trends in Deaths & Serious Casualties (2004-2013)



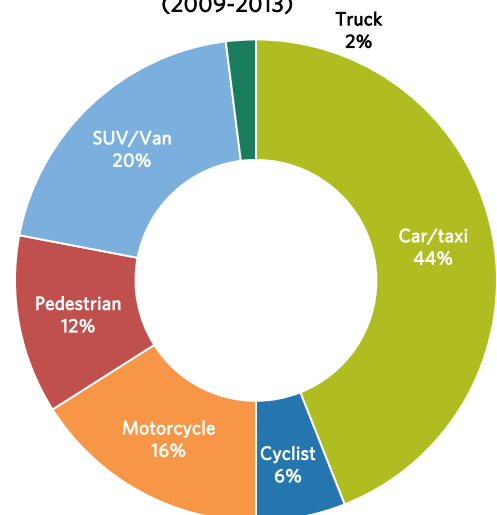
Deaths & Serious Casualties - Local Roads (2009-2013)



Deaths & Serious Casualties (2009-2013)



Deaths & Serious Casualties - State Highway (2009-2013)



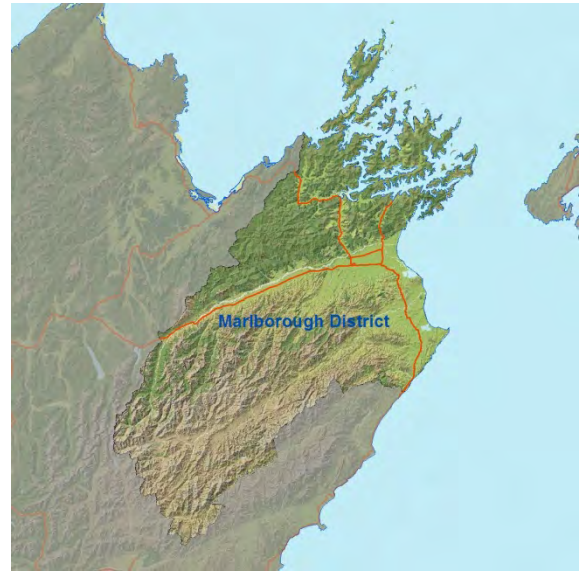
MARLBOROUGH

Population (Jun 2013 est.): 45,900
 Region: Marlborough

| Road Data (2013) | State Highways | Local Roads |
|--|----------------|-------------|
| Total Length (km) | 256.92 | 1621.45 |
| Vehicle Kilometres Travelled (millions of km)(Jun 2013 est.) | 286.70 | 138.55 |

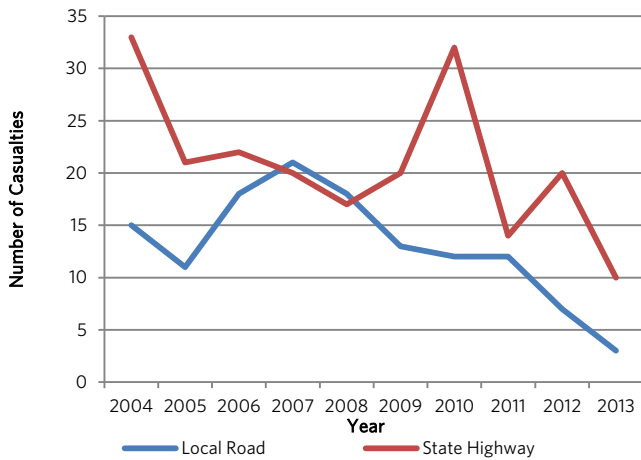
| Number of Registered Vehicles (2009-2013) | | | | | |
|---|-------|-------|-------|-------|-------|
| Year | 2009 | 2010 | 2011 | 2012 | 2013 |
| Number | 43101 | 42488 | 42411 | 42592 | 43330 |

| Registered Vehicle Types (2013) | |
|---------------------------------|--------------|
| Bus | 353 |
| Goods Van/Truck/Utility | 8982 |
| Moped | 490 |
| Motor Caravan | 811 |
| Motorcycle | 1989 |
| Passenger Car/Van | 30705 |
| TOTAL | 43330 |

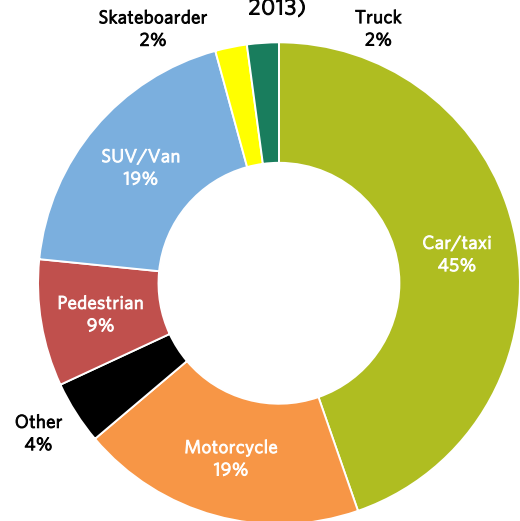


| Casualties from Fatal & Serious Crashes (2013) | Local Roads | State Highways |
|--|-------------|----------------|
| Fatal Casualties | 1 | 2 |
| Serious Casualties | 2 | 8 |
| Fatal & Serious Casualties | 3 | 10 |

Trends in Deaths & Serious Casualties (2004-2013)



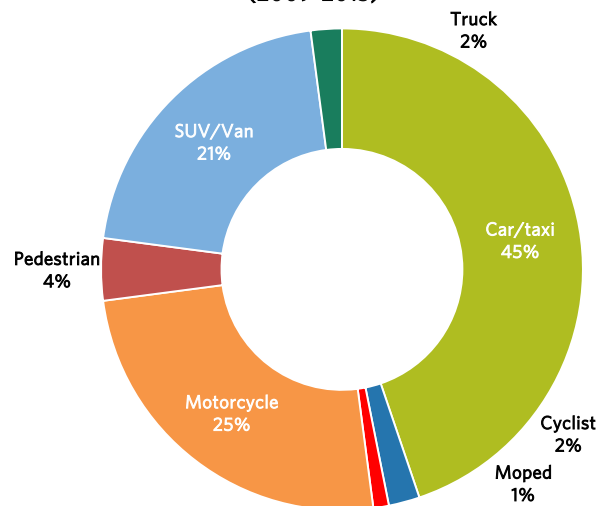
Deaths & Serious Casualties - Local Roads (2009-2013)



Deaths & Serious Casualties (2009-2013)



Deaths & Serious Casualties - State Highway (2009-2013)



KAIKOURA

Population (Jun 2013 est.): 3,770
 Region: Canterbury

| Road Data (2013) | State Highways | Local Roads |
|--|----------------|-------------|
| Total Length (km) | 97.06 | 217.68 |
| Vehicle Kilometres Travelled (millions of km)(Jun 2013 est.) | 91.98 | 12.91 |

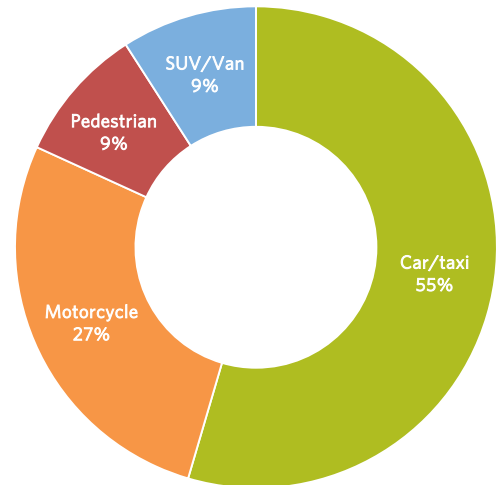
| Number of Registered Vehicles (2009-2013) | | | | | |
|---|------|------|------|------|------|
| Year | 2009 | 2010 | 2011 | 2012 | 2013 |
| Number | 3727 | 3816 | 3928 | 3931 | 3917 |

| Registered Vehicle Types (2013) | |
|---------------------------------|-------------|
| Bus | 40 |
| Goods Van/Truck/Utility | 896 |
| Moped | 50 |
| Motor Caravan | 54 |
| Motorcycle | 176 |
| Passenger Car/Van | 2701 |
| TOTAL | 3917 |

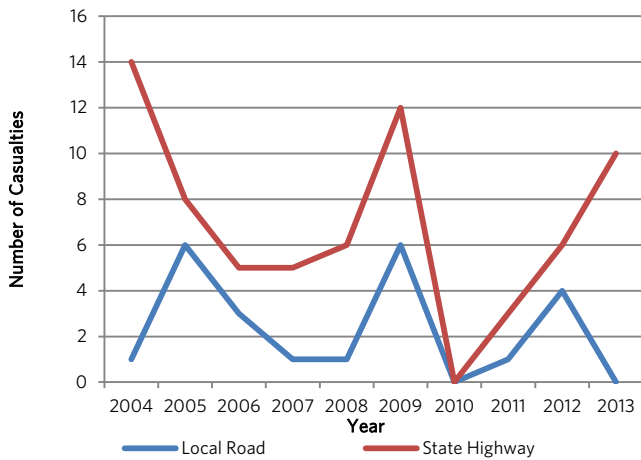


| Casualties from Fatal & Serious Crashes (2013) | Local Roads | State Highways |
|--|-------------|----------------|
| Fatal Casualties | 0 | 1 |
| Serious Casualties | 0 | 9 |
| Fatal & Serious Casualties | 0 | 10 |

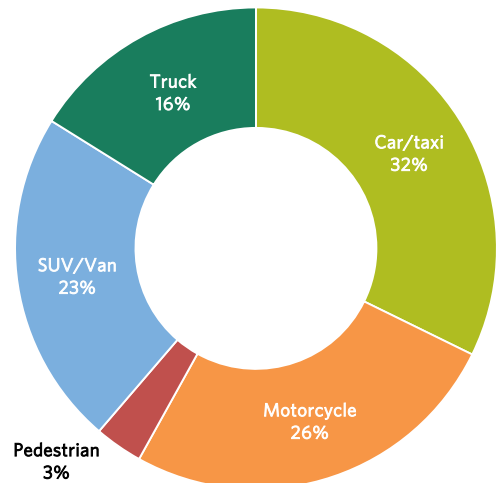
Deaths & Serious Casualties - Local Roads (2009-2013)



Trends in Deaths & Serious Casualties (2004-2013)



Deaths & Serious Casualties - State Highway (2009-2013)



Deaths & Serious Casualties (2009-2013)



BULLER

Population (Jun 2013 est.): 10,050
 Region: West Coast

| Road Data (2013) | State Highways | Local Roads |
|--|----------------|-------------|
| Total Length (km) | 324.47 | 693.09 |
| Vehicle Kilometres Travelled (millions of km)(Jun 2013 est.) | 134.56 | 37.61 |

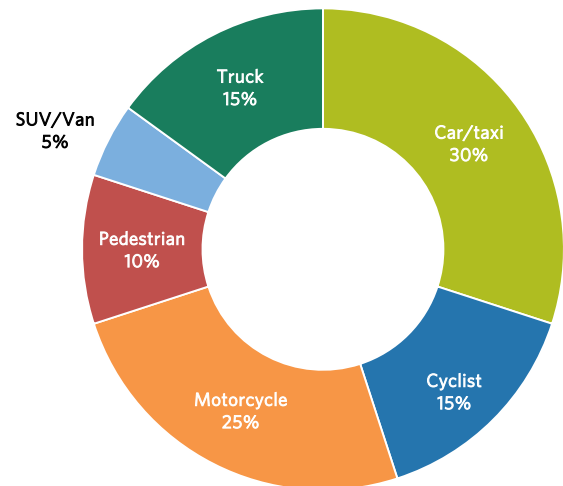
| Number of Registered Vehicles (2009-2013) | | | | | |
|---|-------|-------|-------|-------|-------|
| Year | 2009 | 2010 | 2011 | 2012 | 2013 |
| Number | 10345 | 10484 | 10636 | 10811 | 10673 |

| Registered Vehicle Types (2013) | |
|---------------------------------|--------------|
| Bus | 126 |
| Goods Van/Truck/Utility | 2388 |
| Moped | 91 |
| Motor Caravan | 182 |
| Motorcycle | 586 |
| Passenger Car/Van | 7300 |
| TOTAL | 10673 |

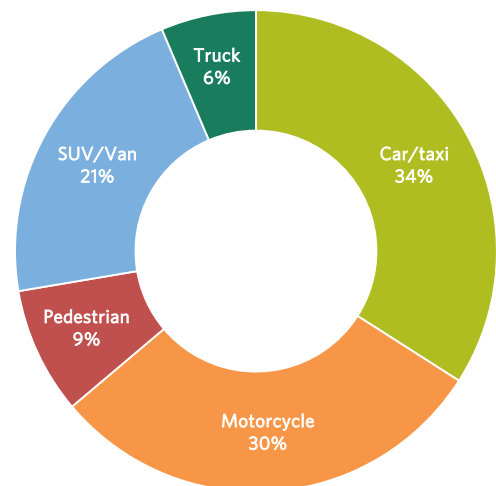


| Casualties from Fatal & Serious Crashes (2013) | Local Roads | State Highways |
|--|-------------|----------------|
| Fatal Casualties | 1 | 1 |
| Serious Casualties | 2 | 6 |
| Fatal & Serious Casualties | 3 | 7 |

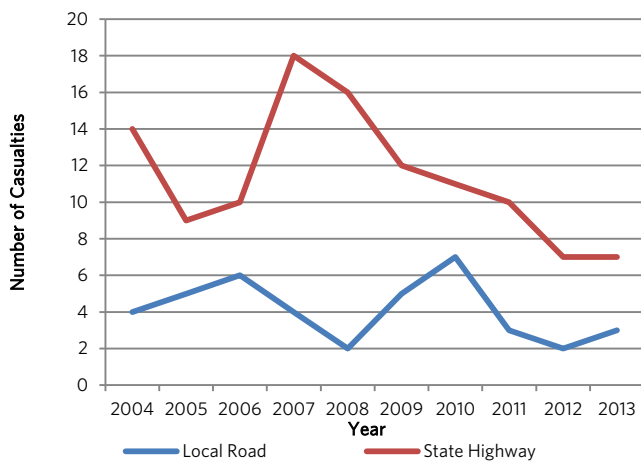
Deaths & Serious Casualties - Local Roads (2009-2013)



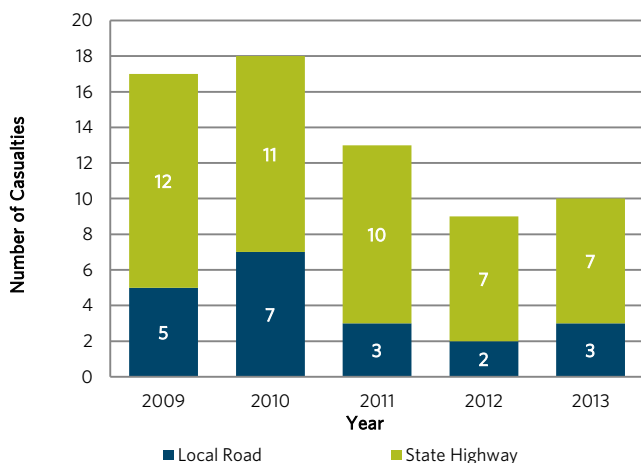
Deaths & Serious Casualties - State Highway (2009-2013)



Trends in Deaths & Serious Casualties (2004-2013)



Deaths & Serious Casualties (2009-2013)



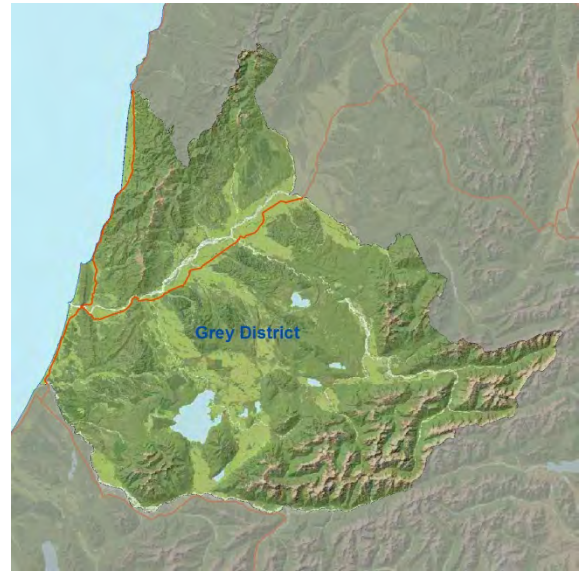
GREY

Population (Jun 2013 est.): 13,650
 Region: West Coast

| Road Data (2013) | State Highways | Local Roads |
|--|----------------|-------------|
| Total Length (km) | 106.76 | 699.37 |
| Vehicle Kilometres Travelled (millions of km)(Jun 2013 est.) | 92.85 | 46.21 |

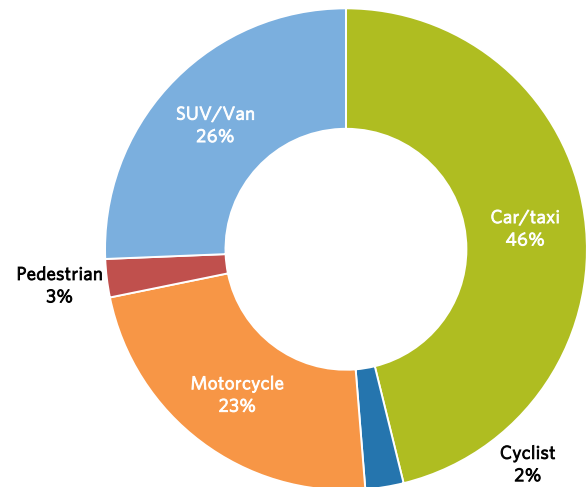
| Number of Registered Vehicles (2009-2013) | | | | | |
|---|-------|-------|-------|-------|-------|
| Year | 2009 | 2010 | 2011 | 2012 | 2013 |
| Number | 13247 | 13501 | 13634 | 13631 | 13464 |

| Registered Vehicle Types (2013) | |
|---------------------------------|--------------|
| Bus | 114 |
| Goods Van/Truck/Utility | 2952 |
| Moped | 152 |
| Motor Caravan | 159 |
| Motorcycle | 724 |
| Passenger Car/Van | 9363 |
| TOTAL | 13464 |

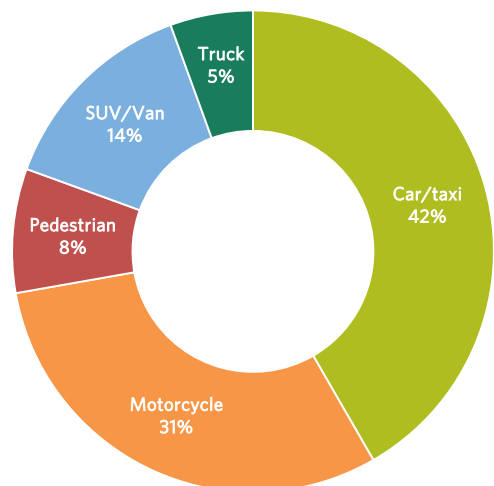


| Casualties from Fatal & Serious Crashes (2013) | Local Roads | State Highways |
|--|-------------|----------------|
| Fatal Casualties | 2 | 0 |
| Serious Casualties | 7 | 6 |
| Fatal & Serious Casualties | 9 | 6 |

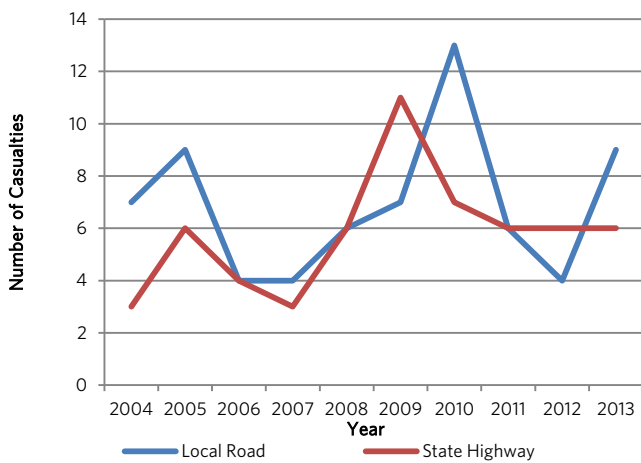
Deaths & Serious Casualties - Local Roads (2009-2013)



Deaths & Serious Casualties - State Highway (2009-2013)



Trends in Deaths & Serious Casualties (2004-2013)



Deaths & Serious Casualties (2009-2013)



WESTLAND

Population (Jun 2013 est.): 8,950
 Region: West Coast

| Road Data (2013) | State Highways | Local Roads |
|--|----------------|-------------|
| Total Length (km) | 434.34 | 752.10 |
| Vehicle Kilometres Travelled (millions of km)(Jun 2013 est.) | 158.54 | 36.43 |

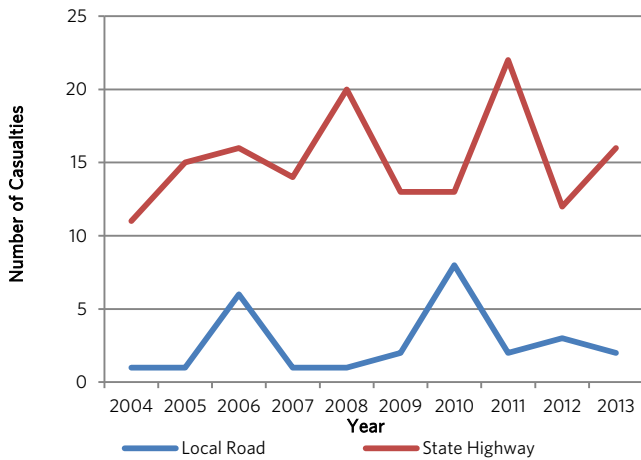
| Number of Registered Vehicles (2009-2013) | | | | | |
|---|------|------|------|------|------|
| Year | 2009 | 2010 | 2011 | 2012 | 2013 |
| Number | 8183 | 8119 | 8150 | 8173 | 8445 |

| Registered Vehicle Types (2013) | |
|---------------------------------|-------------|
| Bus | 73 |
| Goods Van/Truck/Utility | 1965 |
| Moped | 92 |
| Motor Caravan | 105 |
| Motorcycle | 426 |
| Passenger Car/Van | 5784 |
| TOTAL | 8445 |

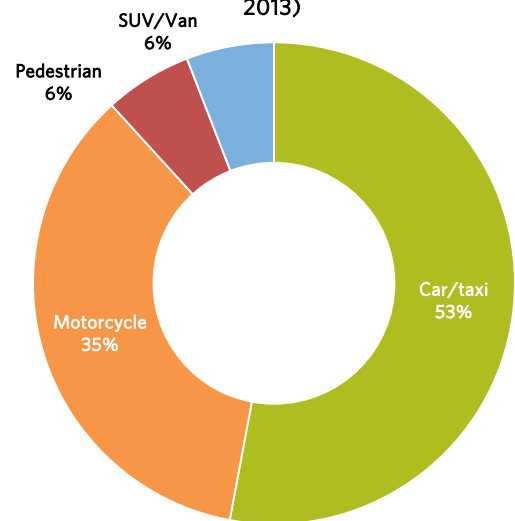


| Casualties from Fatal & Serious Crashes (2013) | Local Roads | State Highways |
|--|-------------|----------------|
| Fatal Casualties | 0 | 5 |
| Serious Casualties | 2 | 11 |
| Fatal & Serious Casualties | 2 | 16 |

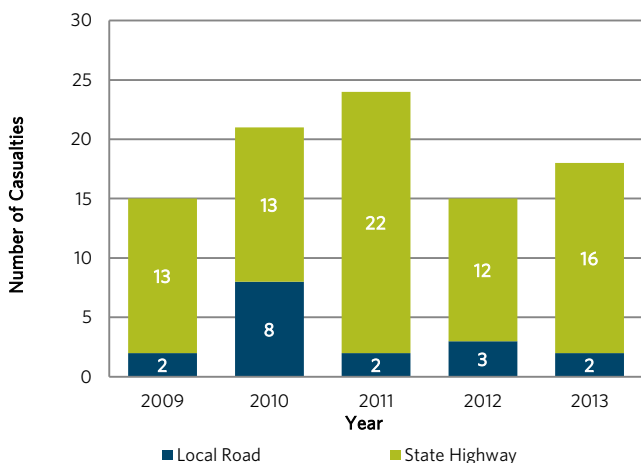
Trends in Deaths & Serious Casualties (2004-2013)



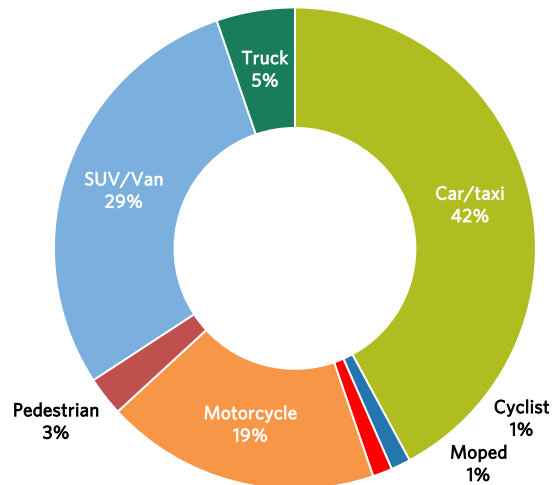
Deaths & Serious Casualties - Local Roads (2009-2013)



Deaths & Serious Casualties (2009-2013)



Deaths & Serious Casualties - State Highway (2009-2013)



HURUNUI

Population (Jun 2013 est.): 11,650
 Region: Canterbury

| Road Data (2013) | State Highways | Local Roads |
|--|----------------|-------------|
| Total Length (km) | 246.19 | 2105.31 |
| Vehicle Kilometres Travelled (millions of km)(Jun 2013 est.) | 254.24 | 72.00 |

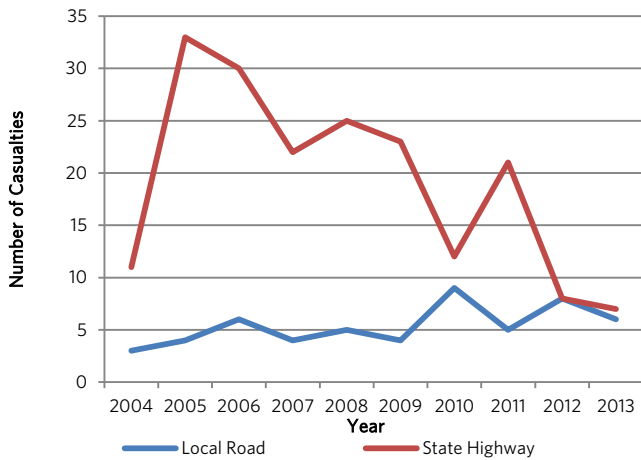
| Number of Registered Vehicles (2009-2013) | | | | | |
|---|-------|-------|-------|-------|-------|
| Year | 2009 | 2010 | 2011 | 2012 | 2013 |
| Number | 11816 | 11991 | 12313 | 12665 | 13162 |

| Registered Vehicle Types (2013) | |
|---------------------------------|--------------|
| Bus | 96 |
| Goods Van/Truck/Utility | 3285 |
| Moped | 66 |
| Motor Caravan | 228 |
| Motorcycle | 445 |
| Passenger Car/Van | 9042 |
| TOTAL | 13162 |

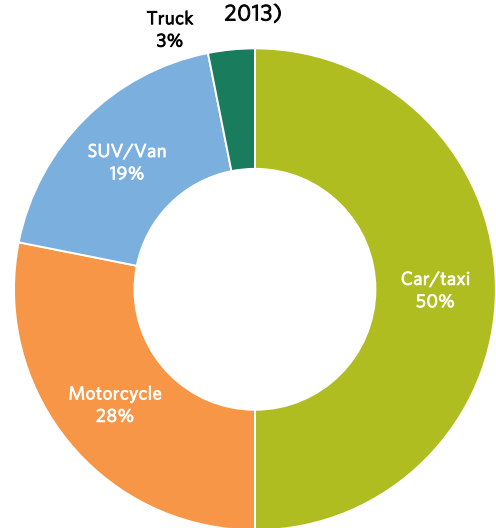


| Casualties from Fatal & Serious Crashes (2013) | Local Roads | State Highways |
|--|-------------|----------------|
| Fatal Casualties | 1 | 0 |
| Serious Casualties | 5 | 7 |
| Fatal & Serious Casualties | 6 | 7 |

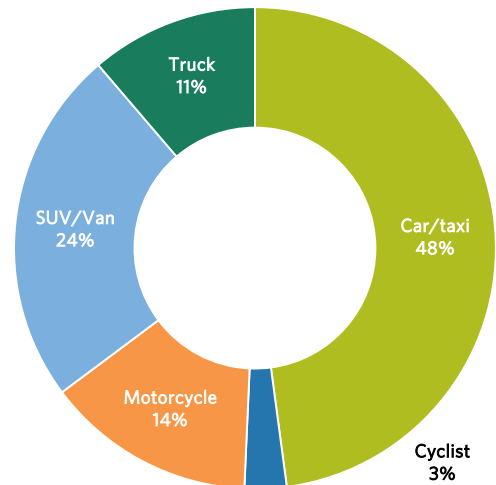
Trends in Deaths & Serious Casualties (2004-2013)



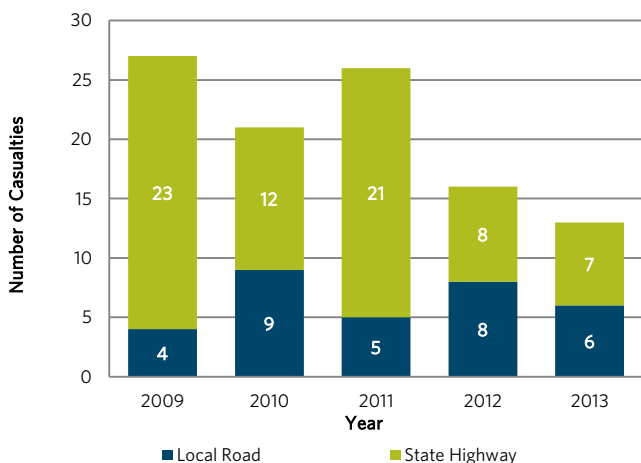
Deaths & Serious Casualties - Local Roads (2009-2013)



Deaths & Serious Casualties - State Highway (2009-2013)



Deaths & Serious Casualties (2009-2013)



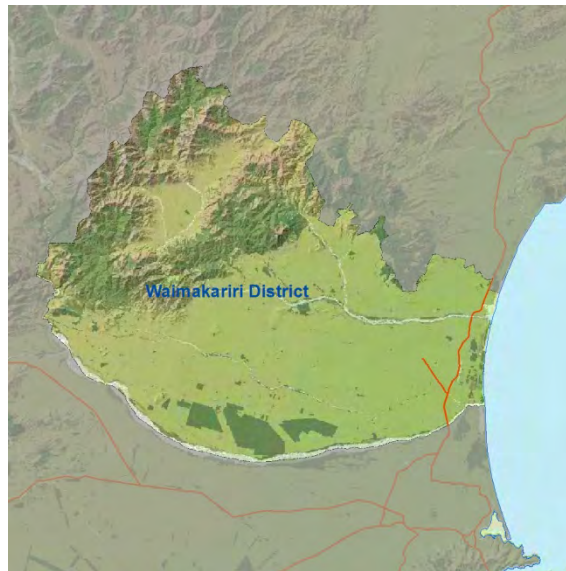
WAIMAKARIRI

Population (Jun 2013 est.): 50,800
 Region: Canterbury

| Road Data (2013) | State Highways | Local Roads |
|--|----------------|-------------|
| Total Length (km) | 37.10 | 1792.89 |
| Vehicle Kilometres Travelled (millions of km)(Jun 2013 est.) | 160.99 | 308.32 |

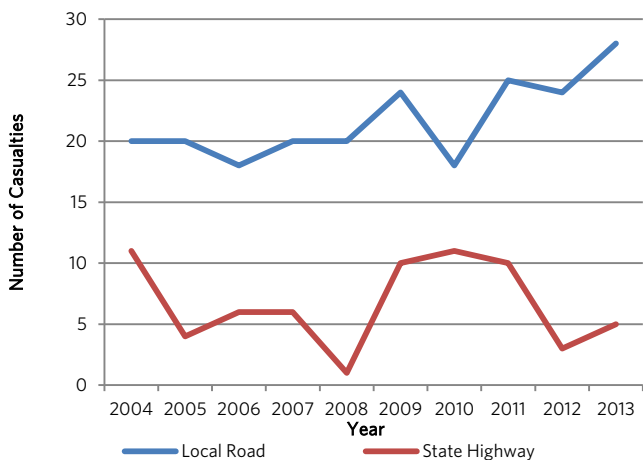
| Number of Registered Vehicles (2009-2013) | | | | | |
|---|-------|-------|-------|-------|-------|
| Year | 2009 | 2010 | 2011 | 2012 | 2013 |
| Number | 46135 | 46897 | 48470 | 50307 | 53442 |

| Registered Vehicle Types (2013) | |
|---------------------------------|--------------|
| Bus | 193 |
| Goods Van/Truck/Utility | 8993 |
| Moped | 308 |
| Motor Caravan | 717 |
| Motorcycle | 2322 |
| Passenger Car/Van | 40909 |
| TOTAL | 53442 |

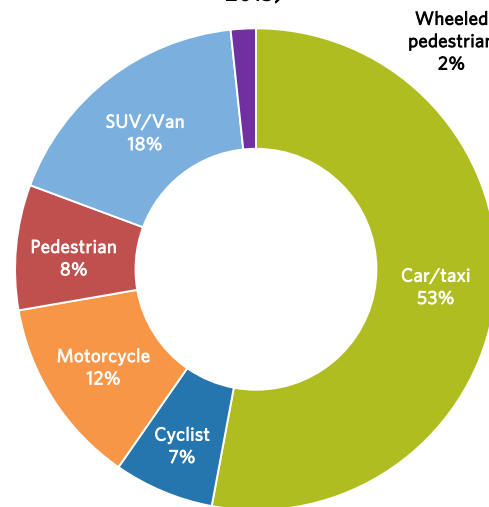


| Casualties from Fatal & Serious Crashes (2013) | Local Roads | State Highways |
|--|-------------|----------------|
| Fatal Casualties | 6 | 2 |
| Serious Casualties | 22 | 3 |
| Fatal & Serious Casualties | 28 | 5 |

Trends in Deaths & Serious Casualties (2004-2013)



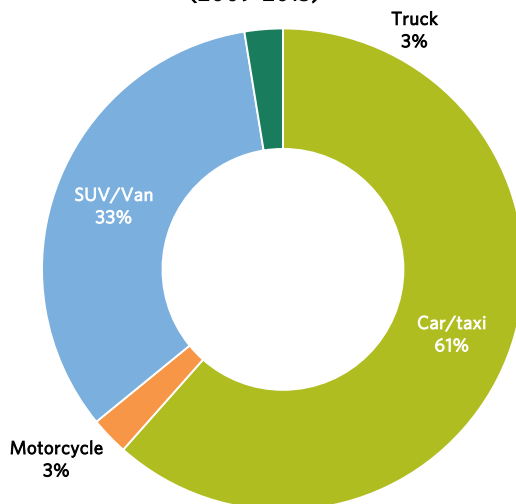
Deaths & Serious Casualties - Local Roads (2009-2013)



Deaths & Serious Casualties (2009-2013)



Deaths & Serious Casualties - State Highway (2009-2013)



CHRISTCHURCH

Population (Jun 2013 est.): 366,100
 Region: Canterbury

| Road Data (2013) | State Highways | Local Roads |
|--|----------------|-------------|
| Total Length (km) | 166.74 | 2573.58 |
| Vehicle Kilometres Travelled (millions of km)(Jun 2013 est.) | 701.43 | 2025.77 |

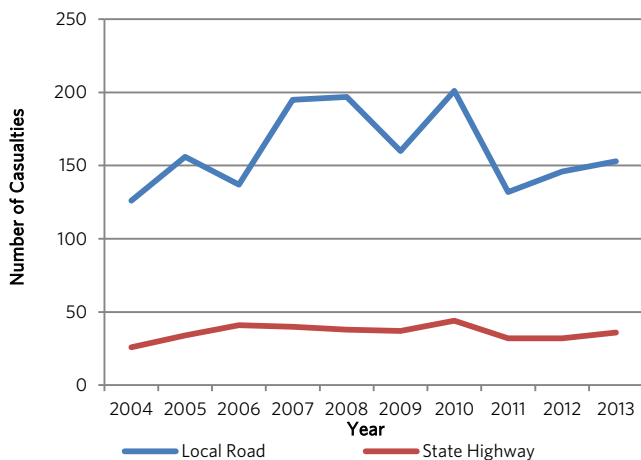
| Number of Registered Vehicles (2009-2013) | | | | | |
|---|--------|--------|--------|--------|--------|
| Year | 2009 | 2010 | 2011 | 2012 | 2013 |
| Number | 309509 | 312327 | 311181 | 315664 | 323247 |

| Registered Vehicle Types (2013) | |
|---------------------------------|---------------|
| Bus | 2599 |
| Goods Van/Truck/Utility | 39021 |
| Moped | 3732 |
| Motor Caravan | 3027 |
| Motorcycle | 11465 |
| Passenger Car/Van | 263403 |
| TOTAL | 323247 |

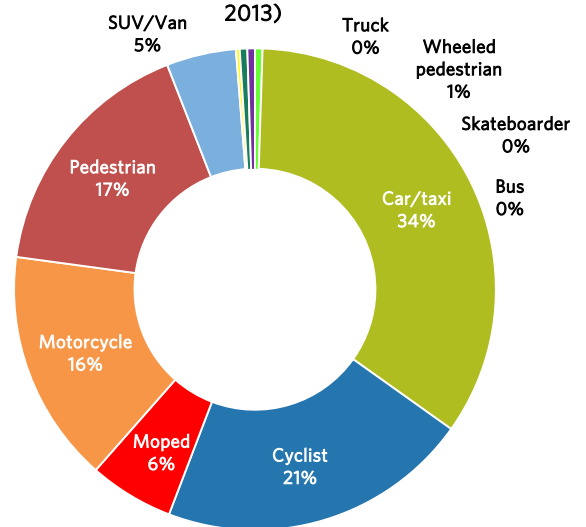


| Casualties from Fatal & Serious Crashes (2013) | Local Roads | State Highways |
|--|-------------|----------------|
| Fatal Casualties | 8 | 3 |
| Serious Casualties | 145 | 33 |
| Fatal & Serious Casualties | 153 | 36 |

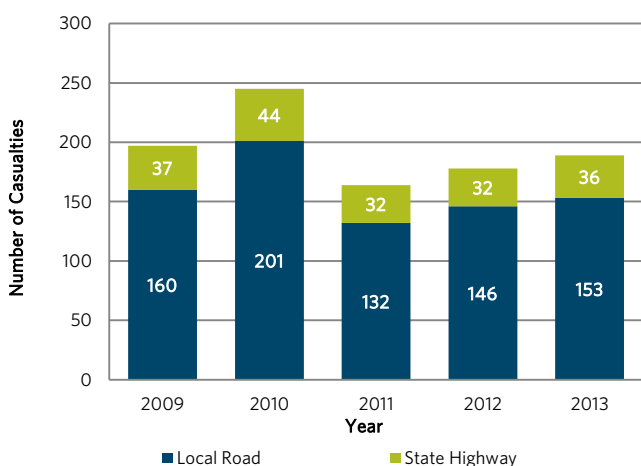
Trends in Deaths & Serious Casualties (2004-2013)



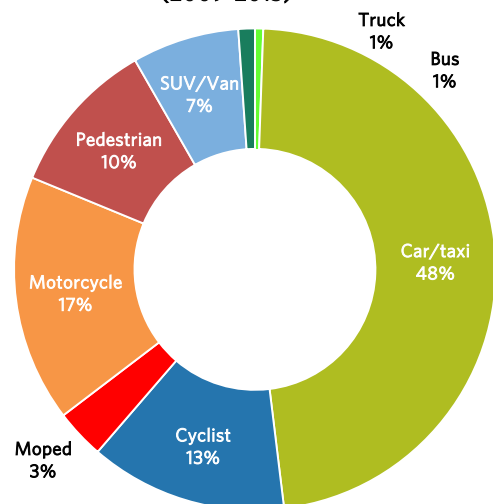
Deaths & Serious Casualties - Local Roads (2009-2013)



Deaths & Serious Casualties (2009-2013)



Deaths & Serious Casualties - State Highway (2009-2013)



SELWYN

Population (Jun 2013 est.): 44,200
 Region: Canterbury

| Road Data (2013) | State Highways | Local Roads |
|--|----------------|-------------|
| Total Length (km) | 234.85 | 2513.70 |
| Vehicle Kilometres Travelled (millions of km)(Jun 2013 est.) | 392.14 | 320.52 |

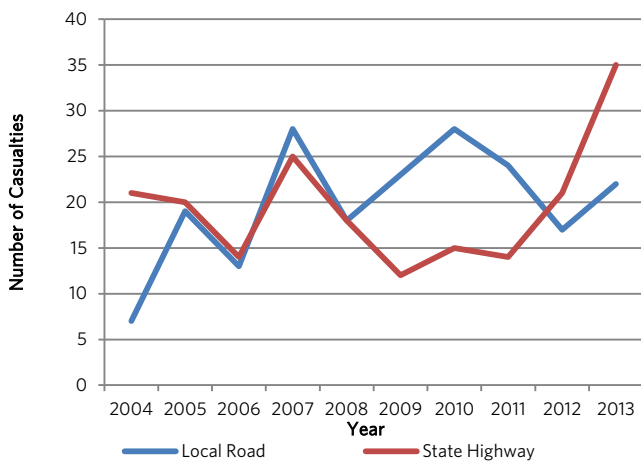
| Number of Registered Vehicles (2009-2013) | | | | | |
|---|-------|-------|-------|-------|-------|
| Year | 2009 | 2010 | 2011 | 2012 | 2013 |
| Number | 35281 | 36902 | 38463 | 40604 | 43225 |

| Registered Vehicle Types (2013) | |
|---------------------------------|--------------|
| Bus | 338 |
| Goods Van/Truck/Utility | 8839 |
| Moped | 241 |
| Motor Caravan | 491 |
| Motorcycle | 1896 |
| Passenger Car/Van | 31420 |
| TOTAL | 43225 |

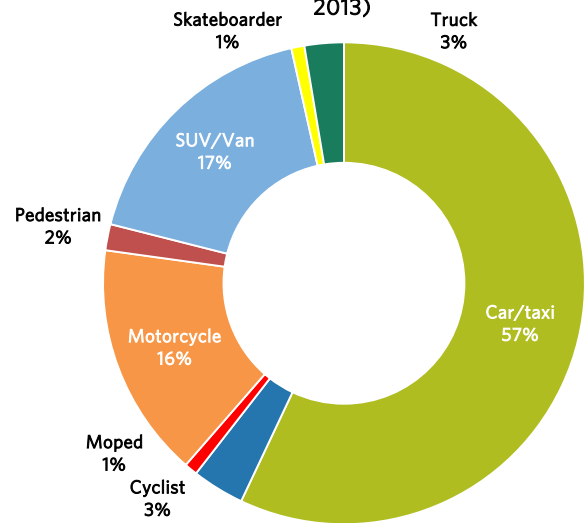


| Casualties from Fatal & Serious Crashes (2013) | Local Roads | State Highways |
|--|-------------|----------------|
| Fatal Casualties | 8 | 8 |
| Serious Casualties | 14 | 27 |
| Fatal & Serious Casualties | 22 | 35 |

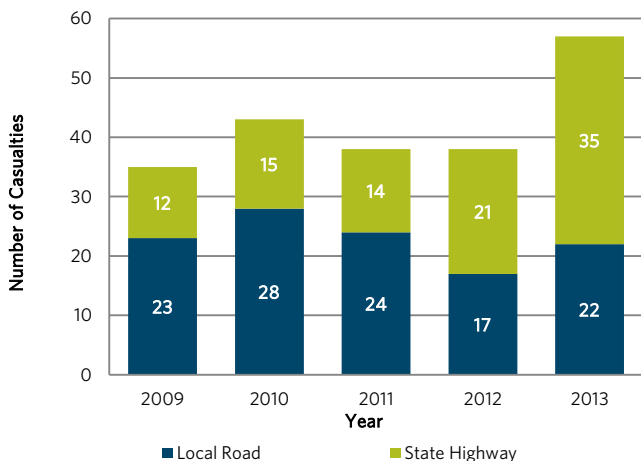
Trends in Deaths & Serious Casualties (2004-2013)



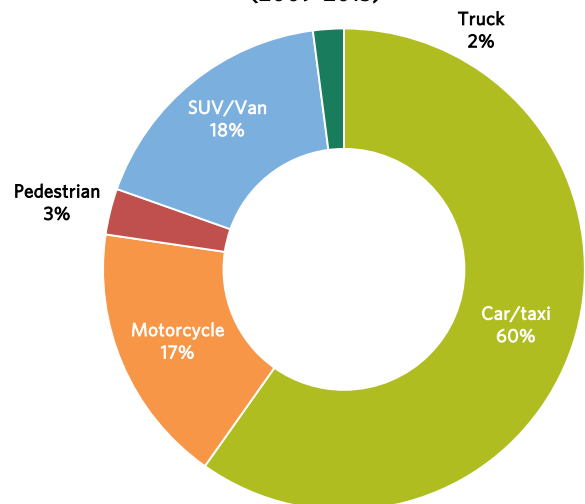
Deaths & Serious Casualties - Local Roads (2009-2013)



Deaths & Serious Casualties (2009-2013)



Deaths & Serious Casualties - State Highway (2009-2013)



ASHBURTON

Population (Jun 2013 est.): 31,100
 Region: Canterbury

| Road Data (2013) | State Highways | Local Roads |
|--|----------------|-------------|
| Total Length (km) | 114.52 | 2679.90 |
| Vehicle Kilometres Travelled (millions of km)(Jun 2013 est.) | 251.78 | 173.52 |

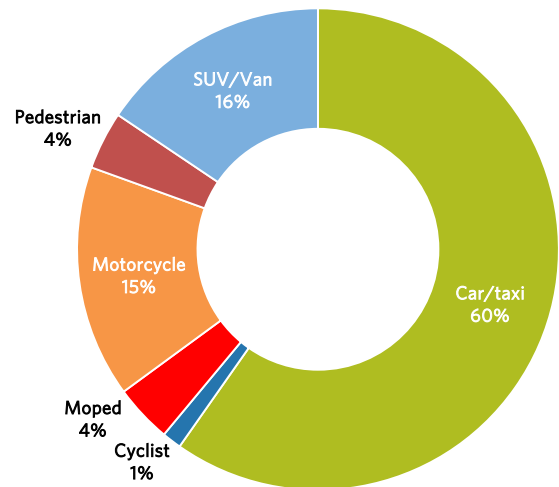
| Number of Registered Vehicles (2009-2013) | | | | | |
|---|-------|-------|-------|-------|-------|
| Year | 2009 | 2010 | 2011 | 2012 | 2013 |
| Number | 31400 | 32259 | 32970 | 33636 | 34727 |

| Registered Vehicle Types (2013) | |
|---------------------------------|--------------|
| Bus | 243 |
| Goods Van/Truck/Utility | 8013 |
| Moped | 281 |
| Motor Caravan | 430 |
| Motorcycle | 1097 |
| Passenger Car/Van | 24663 |
| TOTAL | 34727 |

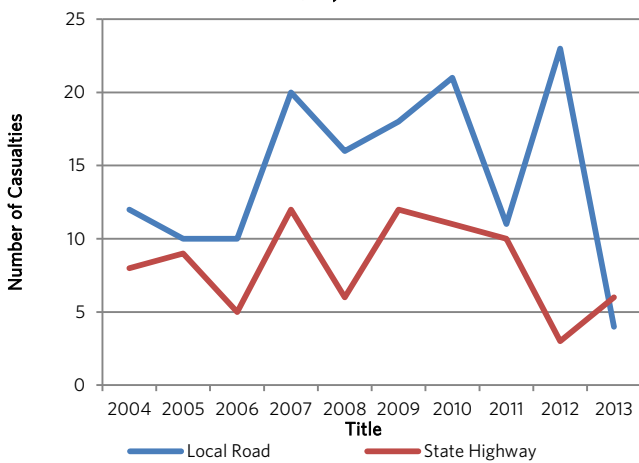


| Casualties from Fatal & Serious Crashes (2013) | Local Roads | State Highways |
|--|-------------|----------------|
| Fatal Casualties | 2 | 2 |
| Serious Casualties | 2 | 4 |
| Fatal & Serious Casualties | 4 | 6 |

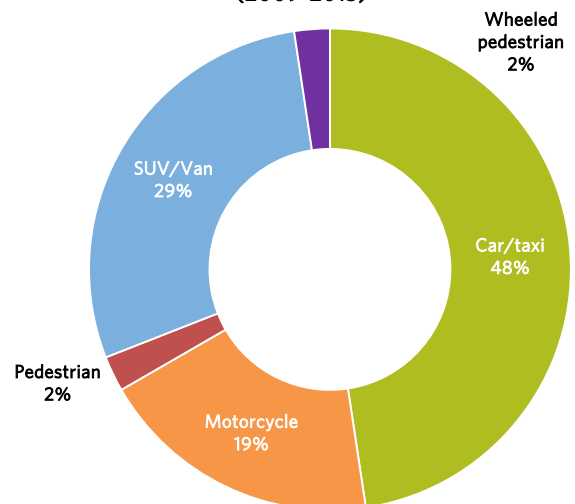
Deaths & Serious Casualties - Local Roads (2009-2013)



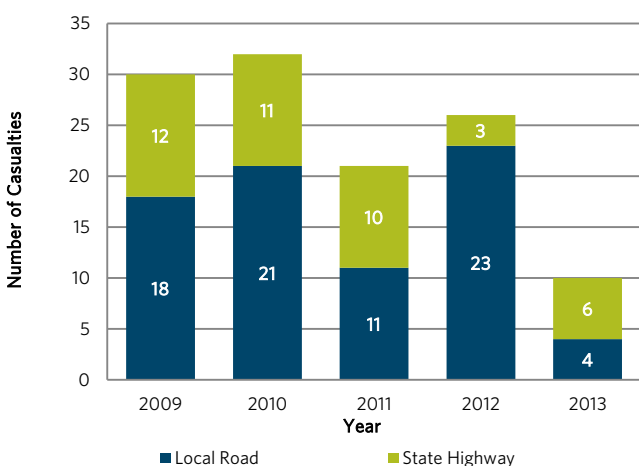
Trends in Deaths & Serious Casualties (2003-2012)



Deaths & Serious Casualties - State Highway (2009-2013)



Deaths & Serious Casualties (2009-2013)



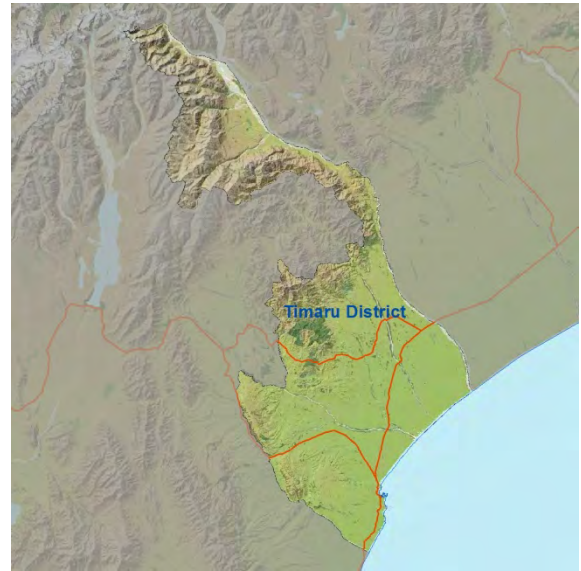
TIMARU

Population (Jun 2013 est.): 45,200
 Region: Canterbury

| Road Data (2013) | State Highways | Local Roads |
|--|----------------|-------------|
| Total Length (km) | 131.98 | 1821.81 |
| Vehicle Kilometres Travelled (millions of km)(Jun 2013 est.) | 255.03 | 183.89 |

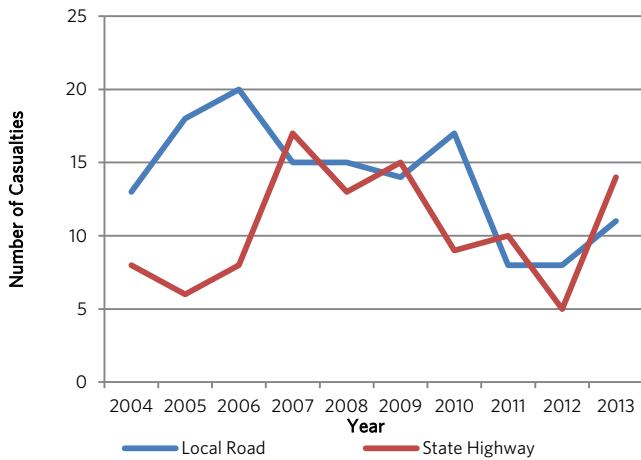
| Number of Registered Vehicles (2009-2013) | | | | | |
|---|-------|-------|-------|-------|-------|
| Year | 2009 | 2010 | 2011 | 2012 | 2013 |
| Number | 44738 | 44790 | 45230 | 46058 | 47200 |

| Registered Vehicle Types (2013) | |
|---------------------------------|--------------|
| Bus | 236 |
| Goods Van/Truck/Utility | 8555 |
| Moped | 434 |
| Motor Caravan | 758 |
| Motorcycle | 1908 |
| Passenger Car/Van | 35309 |
| TOTAL | 47200 |

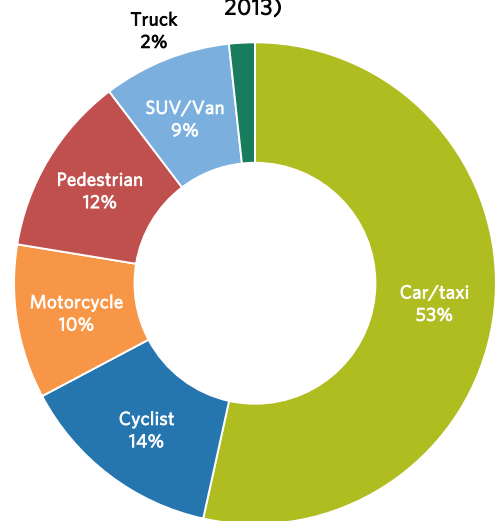


| Casualties from Fatal & Serious Crashes (2013) | Local Roads | State Highways |
|--|-------------|----------------|
| Fatal Casualties | 2 | 2 |
| Serious Casualties | 9 | 12 |
| Fatal & Serious Casualties | 11 | 14 |

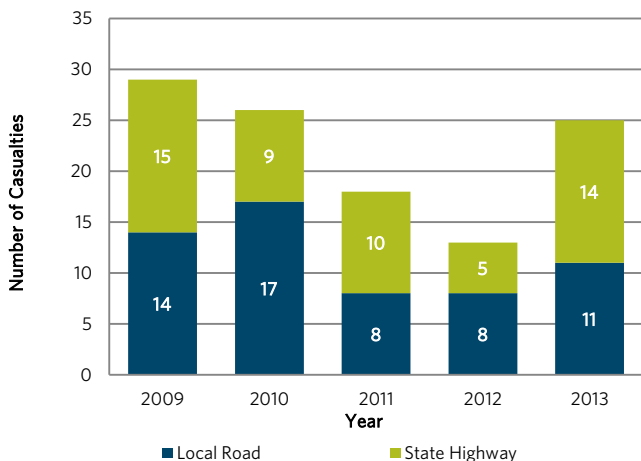
Trends in Deaths & Serious Casualties (2004-2013)



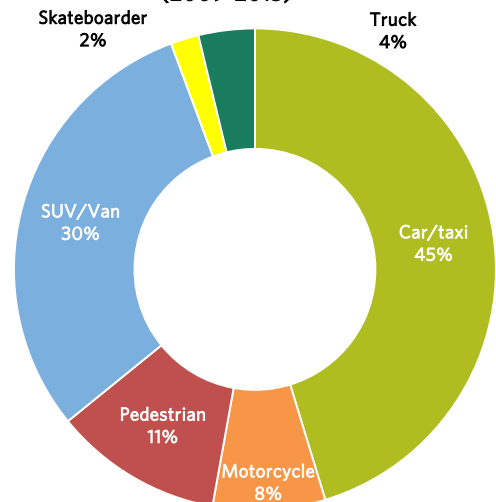
Deaths & Serious Casualties - Local Roads (2009-2013)



Deaths & Serious Casualties (2009-2013)



Deaths & Serious Casualties - State Highway (2009-2013)



MACKENZIE

Population (Jun 2013 est.): 4,070
 Region: Canterbury

| Road Data (2013) | State Highways | Local Roads |
|--|----------------|-------------|
| Total Length (km) | 202.67 | 851.81 |
| Vehicle Kilometres Travelled (millions of km)(Jun 2013 est.) | 101.57 | 18.55 |

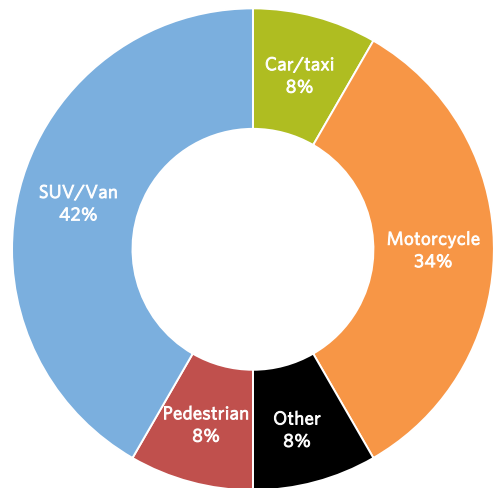
| Number of Registered Vehicles (2009-2013) | | | | | |
|---|------|------|------|------|------|
| Year | 2009 | 2010 | 2011 | 2012 | 2013 |
| Number | 4598 | 4610 | 4645 | 4696 | 4834 |

| Registered Vehicle Types (2013) | |
|---------------------------------|-------------|
| Bus | 58 |
| Goods Van/Truck/Utility | 1266 |
| Moped | 38 |
| Motor Caravan | 71 |
| Motorcycle | 157 |
| Passenger Car/Van | 3244 |
| TOTAL | 4834 |

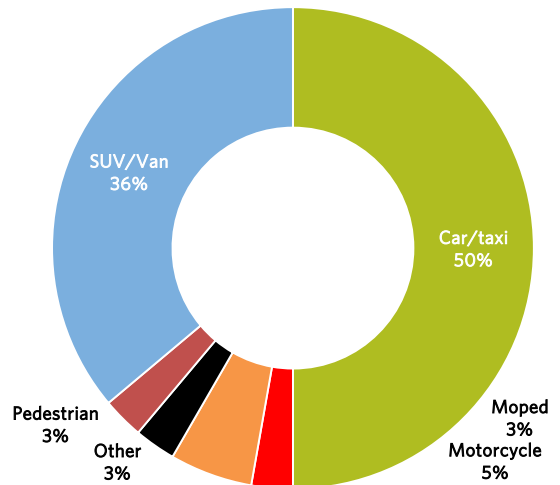


| Casualties from Fatal & Serious Crashes (2013) | Local Roads | State Highways |
|--|-------------|----------------|
| Fatal Casualties | 0 | 2 |
| Serious Casualties | 2 | 7 |
| Fatal & Serious Casualties | 2 | 9 |

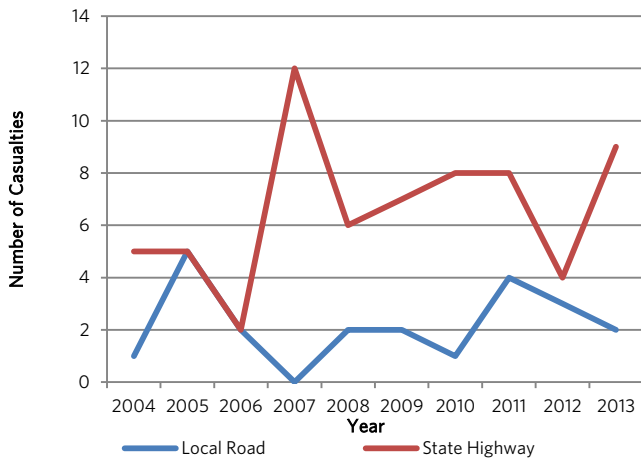
Deaths & Serious Casualties - Local Roads (2009-2013)



Deaths & Serious Casualties - State Highway (2009-2013)



Trends in Deaths & Serious Casualties (2004-2013)



Deaths & Serious Casualties (2009-2013)



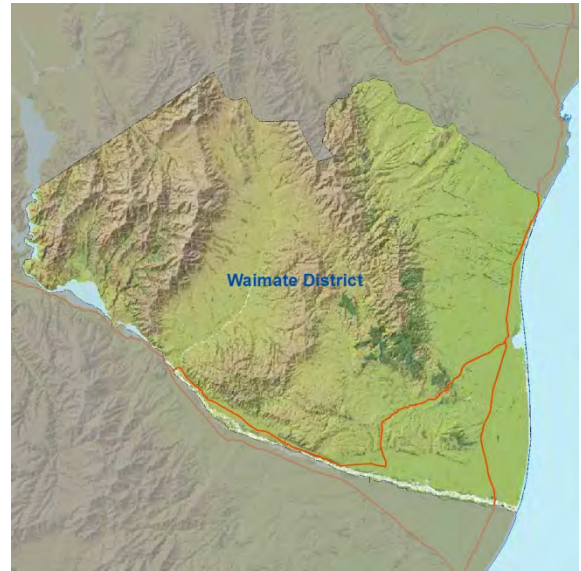
WAIMATE

Population (Jun 2013 est.): 7,740
 Region: Canterbury

| Road Data (2013) | State Highways | Local Roads |
|--|----------------|-------------|
| Total Length (km) | 121.88 | 1357.79 |
| Vehicle Kilometres Travelled (millions of km)(Jun 2013 est.) | 110.24 | 35.80 |

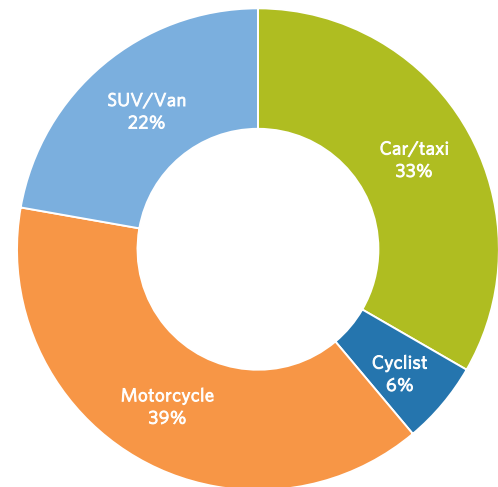
| Number of Registered Vehicles (2009-2013) | | | | | |
|---|------|------|------|------|------|
| Year | 2009 | 2010 | 2011 | 2012 | 2013 |
| Number | 7393 | 7277 | 7346 | 7571 | 7675 |

| Registered Vehicle Types (2013) | |
|---------------------------------|-------------|
| Bus | 40 |
| Goods Van/Truck/Utility | 1868 |
| Moped | 52 |
| Motor Caravan | 136 |
| Motorcycle | 312 |
| Passenger Car/Van | 5267 |
| TOTAL | 7675 |

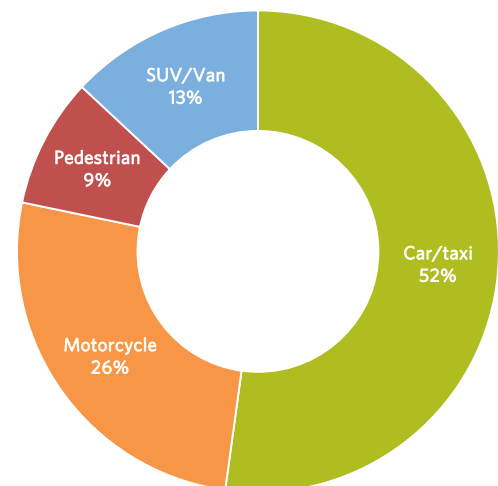


| Casualties from Fatal & Serious Crashes (2013) | Local Roads | State Highways |
|--|-------------|----------------|
| Fatal Casualties | 0 | 3 |
| Serious Casualties | 0 | 5 |
| Fatal & Serious Casualties | 0 | 8 |

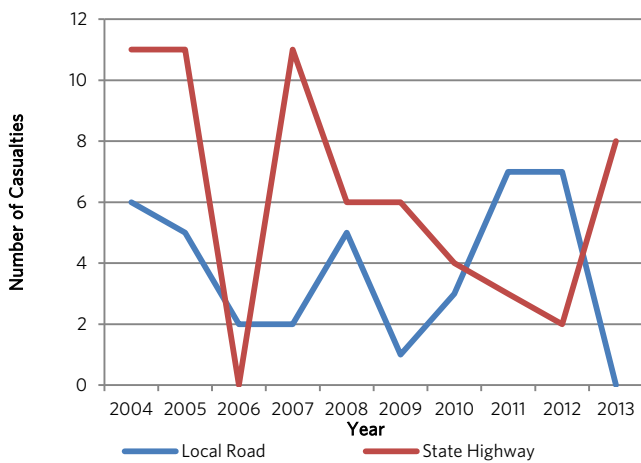
Deaths & Serious Casualties - Local Roads (2009-2013)



Deaths & Serious Casualties - State Highway (2009-2013)



Trends in Deaths & Serious Casualties (2004-2013)



Deaths & Serious Casualties (2009-2013)



CHATHAM ISLANDS

Population (Jun 2013 est.): 610

Region: Chatham Islands

| Road Data (2013) | State Highways | Local Roads |
|--|----------------|---------------|
| Total Length (km) | Not Applicable | 198.07 |
| Vehicle Kilometres Travelled (millions of km)(Jun 2013 est.) | Not Applicable | Not Available |

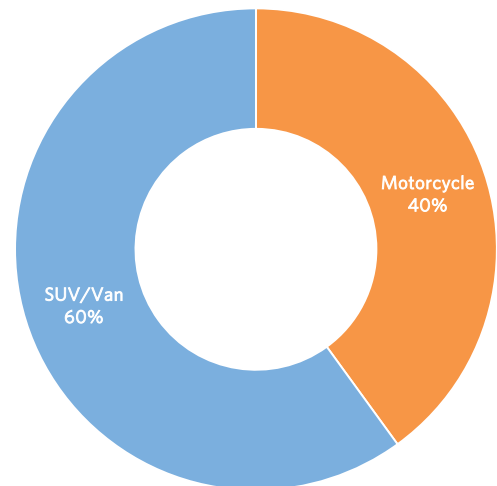
| Number of Registered Vehicles (2009-2013) | | | | | |
|---|------|------|------|------|------|
| Year | 2009 | 2010 | 2011 | 2012 | 2013 |
| Number | 280 | 299 | 289 | 272 | 283 |

| Registered Vehicle Types (2013) | |
|---------------------------------|------------|
| Bus | 7 |
| Goods Van/Truck/Utility | 105 |
| Moped | 0 |
| Motor Caravan | 2 |
| Motorcycle | 9 |
| Passenger Car/Van | 160 |
| TOTAL | 283 |



| Casualties from Fatal & Serious Crashes (2013) | Local Roads | State Highways |
|--|-------------|----------------|
| Fatal Casualties | 0 | 0 |
| Serious Casualties | 1 | 0 |
| Fatal & Serious Casualties | 1 | 0 |

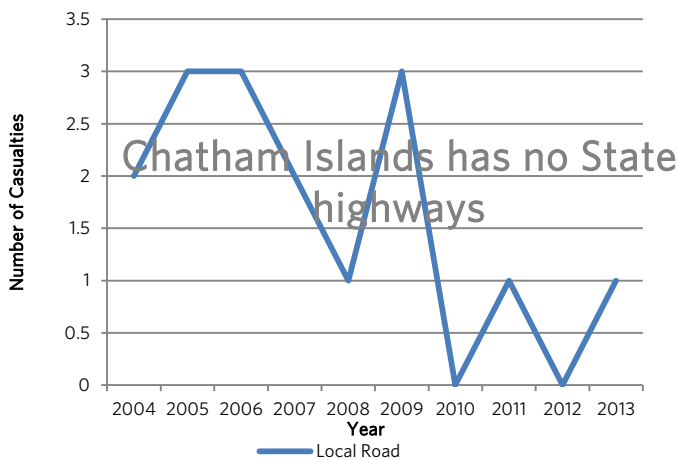
Deaths & Serious Casualties - Local Roads (2009-2013)



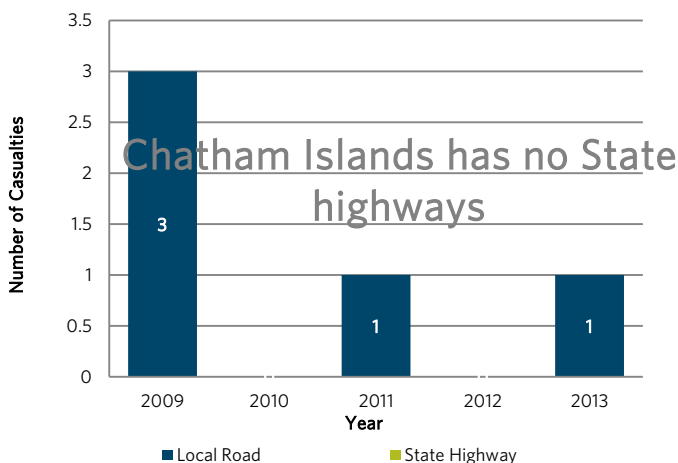
Deaths & Serious Casualties - State Highway (2009-2013)



Trends in Deaths & Serious Casualties (2004-2013)



Deaths & Serious Casualties (2009-2013)



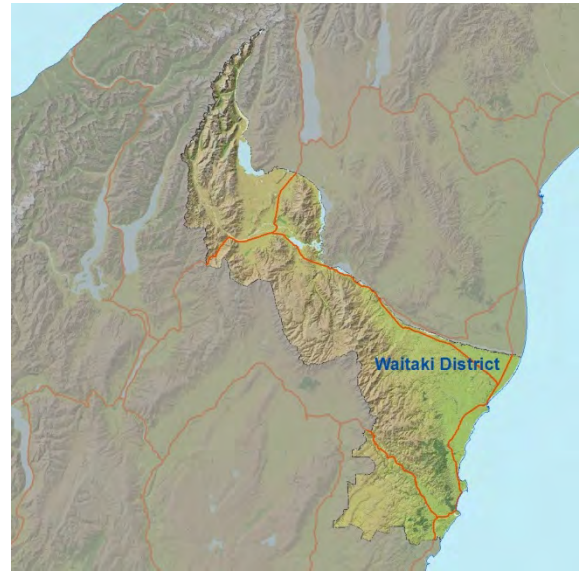
WAITAKI

Population (Jun 2013 est.): 21,000
 Region: Canterbury/Otago

| Road Data (2013) | State Highways | Local Roads |
|--|----------------|-------------|
| Total Length (km) | 322.18 | 1884.37 |
| Vehicle Kilometres Travelled (millions of km)(Jun 2013 est.) | 246.40 | 116.89 |

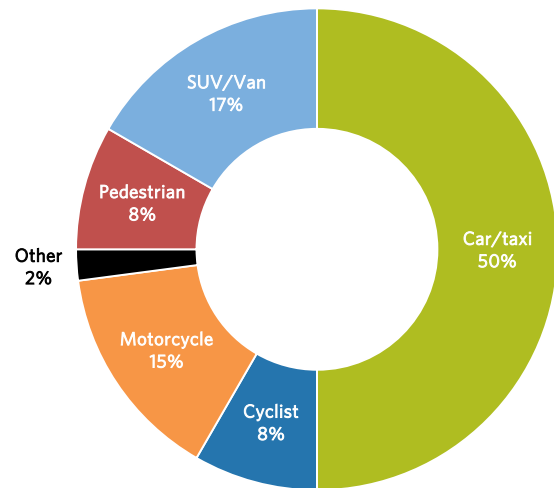
| Number of Registered Vehicles (2009-2013) | | | | | |
|---|-------|-------|-------|-------|-------|
| Year | 2009 | 2010 | 2011 | 2012 | 2013 |
| Number | 21994 | 21960 | 22225 | 22345 | 22631 |

| Registered Vehicle Types (2013) | |
|---------------------------------|--------------|
| Bus | 133 |
| Goods Van/Truck/Utility | 4975 |
| Moped | 168 |
| Motor Caravan | 317 |
| Motorcycle | 851 |
| Passenger Car/Van | 16187 |
| TOTAL | 22631 |

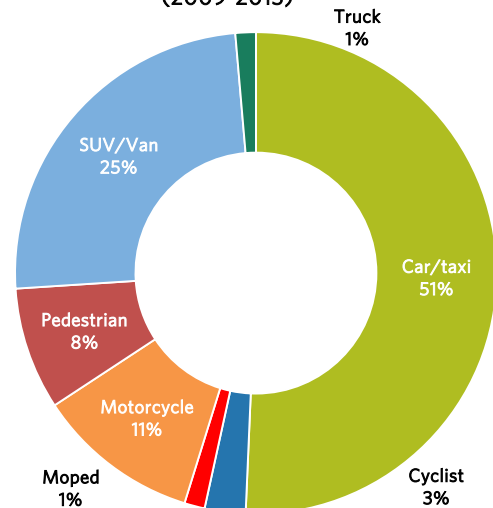


| Casualties from Fatal & Serious Crashes (2013) | Local Roads | State Highways |
|--|-------------|----------------|
| Fatal Casualties | 1 | 1 |
| Serious Casualties | 8 | 7 |
| Fatal & Serious Casualties | 9 | 8 |

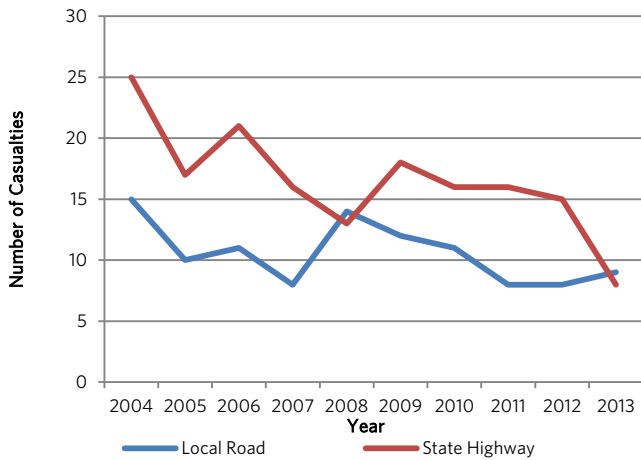
Deaths & Serious Casualties - Local Roads (2009-2013)



Deaths & Serious Casualties - State Highway (2009-2013)



Trends in Deaths & Serious Casualties (2004-2013)



Deaths & Serious Casualties (2009-2013)



CENTRAL OTAGO

Population (Jun 2013 est.): 18,850
Region: Otago

| Road Data (2013) | State Highways | Local Roads |
|--|----------------|-------------|
| Total Length (km) | 376.70 | 2085.71 |
| Vehicle Kilometres Travelled (millions of km)(Jun 2013 est.) | 230.48 | 71.28 |

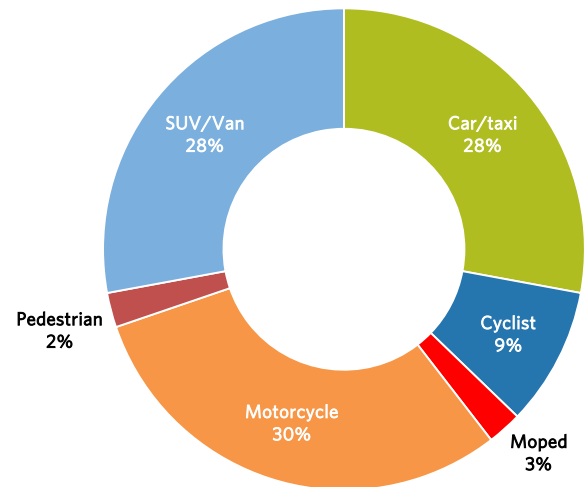
| Number of Registered Vehicles (2009-2013) | | | | | |
|---|-------|-------|-------|-------|-------|
| Year | 2009 | 2010 | 2011 | 2012 | 2013 |
| Number | 18786 | 19051 | 19222 | 19495 | 20050 |

| Registered Vehicle Types (2013) | |
|---------------------------------|--------------|
| Bus | 214 |
| Goods Van/Truck/Utility | 4580 |
| Moped | 146 |
| Motor Caravan | 265 |
| Motorcycle | 837 |
| Passenger Car/Van | 14008 |
| TOTAL | 20050 |

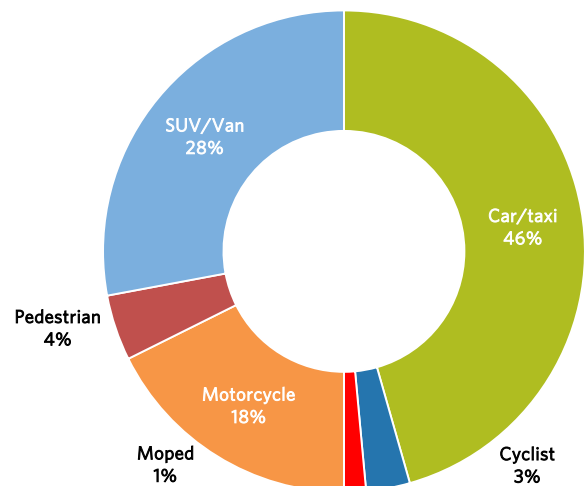


| Casualties from Fatal & Serious Crashes (2013) | Local Roads | State Highways |
|--|-------------|----------------|
| Fatal Casualties | 0 | 1 |
| Serious Casualties | 7 | 8 |
| Fatal & Serious Casualties | 7 | 9 |

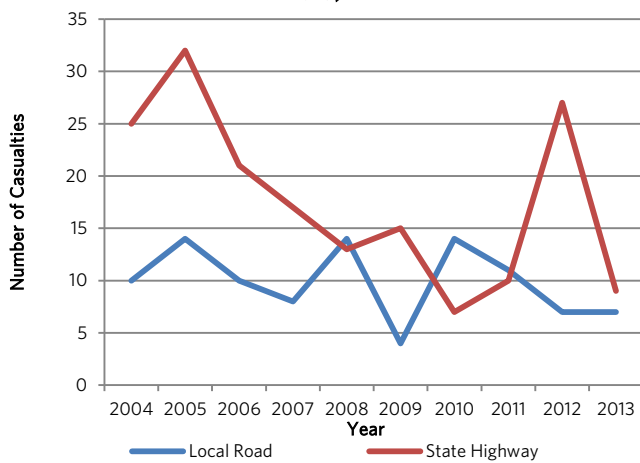
Deaths & Serious Casualties - Local Roads (2009-2013)



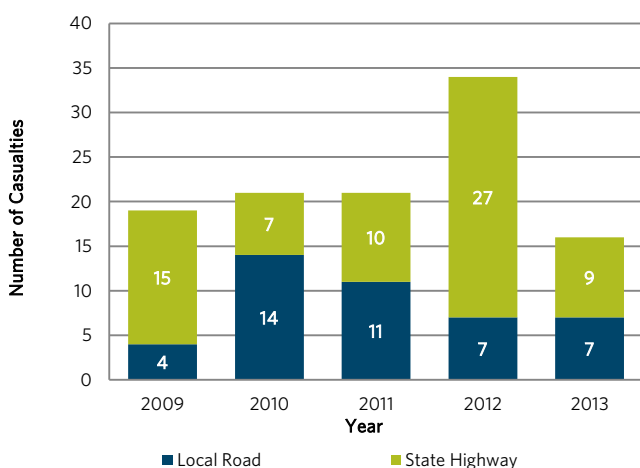
Deaths & Serious Casualties - State Highway (2009-2013)



Trends in Deaths & Serious Casualties (2004-2013)



Deaths & Serious Casualties (2009-2013)



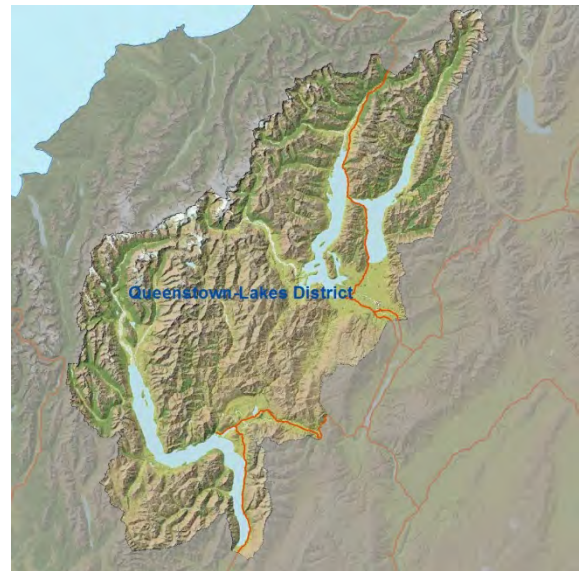
QUEENSTOWN-LAKES

Population (Jun 2013 est.): 30,200
 Region: Otago

| Road Data (2013) | State Highways | Local Roads |
|--|----------------|-------------|
| Total Length (km) | 187.94 | 1007.18 |
| Vehicle Kilometres Travelled (millions of km)(Jun 2013 est.) | 210.72 | 164.30 |

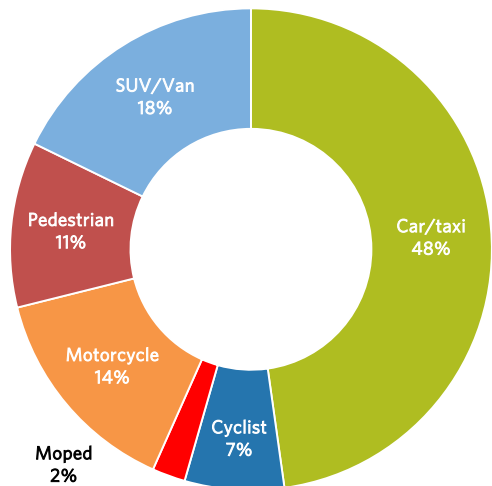
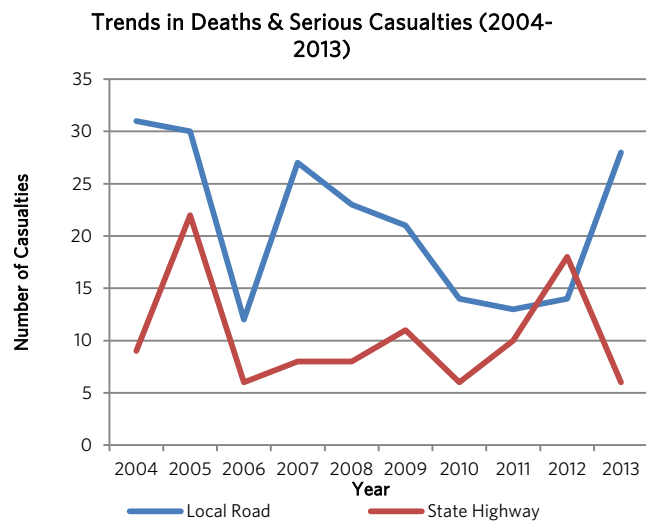
| Number of Registered Vehicles (2009-2013) | | | | | |
|---|-------|-------|-------|-------|-------|
| Year | 2009 | 2010 | 2011 | 2012 | 2013 |
| Number | 26316 | 26761 | 27197 | 27639 | 28968 |

| Registered Vehicle Types (2013) | |
|---------------------------------|--------------|
| Bus | 477 |
| Goods Van/Truck/Utility | 4677 |
| Moped | 226 |
| Motor Caravan | 227 |
| Motorcycle | 1071 |
| Passenger Car/Van | 22290 |
| TOTAL | 28968 |

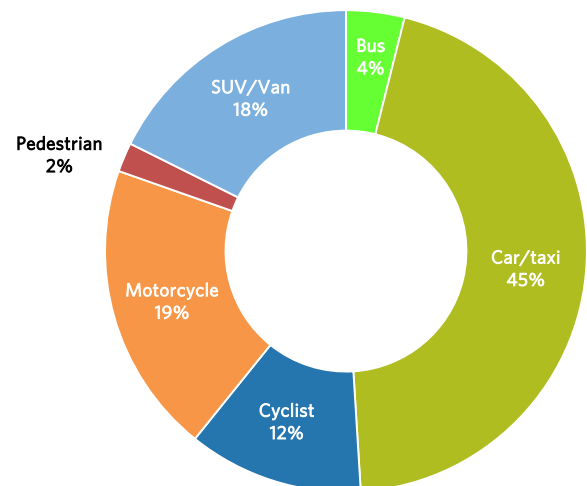
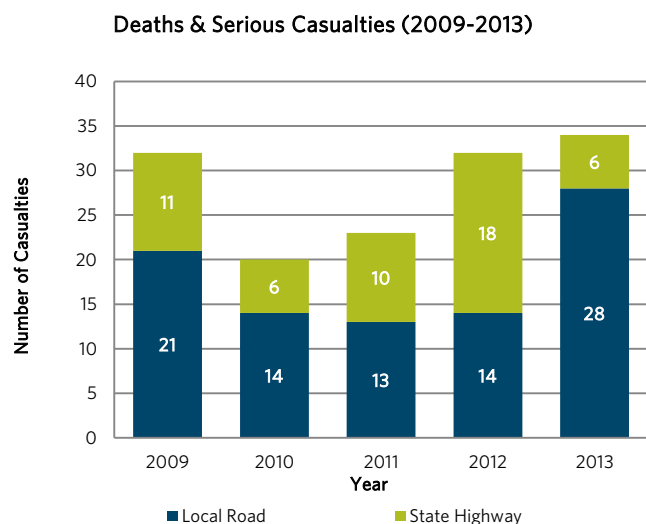


| Casualties from Fatal & Serious Crashes (2013) | Local Roads | State Highways |
|--|-------------|----------------|
| Fatal Casualties | 2 | 0 |
| Serious Casualties | 26 | 6 |
| Fatal & Serious Casualties | 28 | 6 |

Deaths & Serious Casualties - Local Roads (2009-2013)



Deaths & Serious Casualties - State Highway (2009-2013)



DUNEDIN

Population (Jun 2013 est.): 127,500
 Region: Otago

| Road Data (2013) | State Highways | Local Roads |
|--|----------------|-------------|
| Total Length (km) | 227.48 | 1866.57 |
| Vehicle Kilometres Travelled (millions of km)(Jun 2013 est.) | 384.21 | 448.35 |

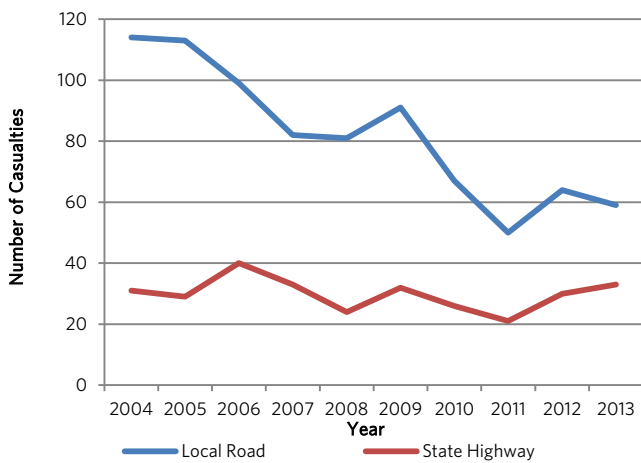
| Number of Registered Vehicles (2009-2013) | | | | | |
|---|-------|-------|-------|-------|-------|
| Year | 2009 | 2010 | 2011 | 2012 | 2013 |
| Number | 95800 | 95245 | 95336 | 95451 | 95938 |

| Registered Vehicle Types (2013) | |
|---------------------------------|--------------|
| Bus | 602 |
| Goods Van/Truck/Utility | 13515 |
| Moped | 816 |
| Motor Caravan | 770 |
| Motorcycle | 3858 |
| Passenger Car/Van | 76377 |
| TOTAL | 95938 |

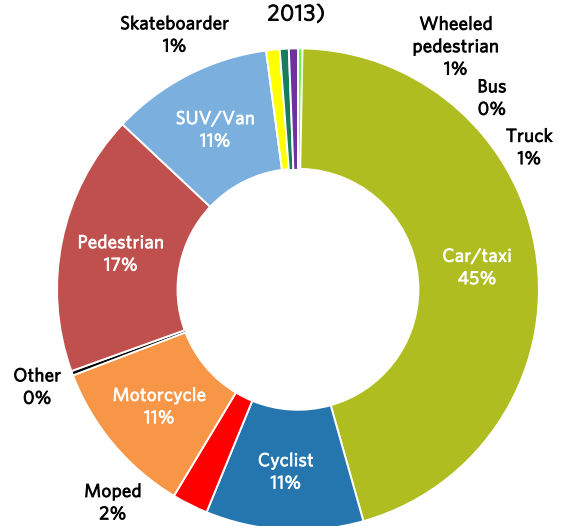


| Casualties from Fatal & Serious Crashes (2013) | Local Roads | State Highways |
|--|-------------|----------------|
| Fatal Casualties | 2 | 4 |
| Serious Casualties | 57 | 29 |
| Fatal & Serious Casualties | 59 | 33 |

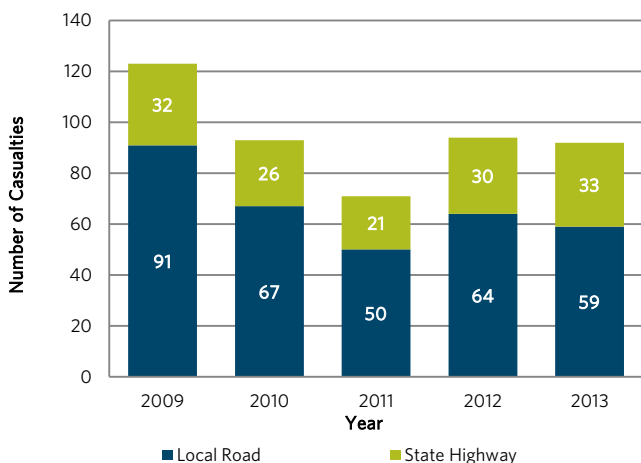
Trends in Deaths & Serious Casualties (2004-2013)



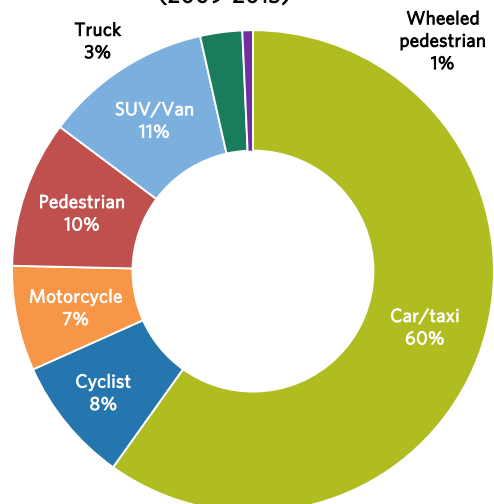
Deaths & Serious Casualties - Local Roads (2009-2013)



Deaths & Serious Casualties (2009-2013)



Deaths & Serious Casualties - State Highway (2009-2013)



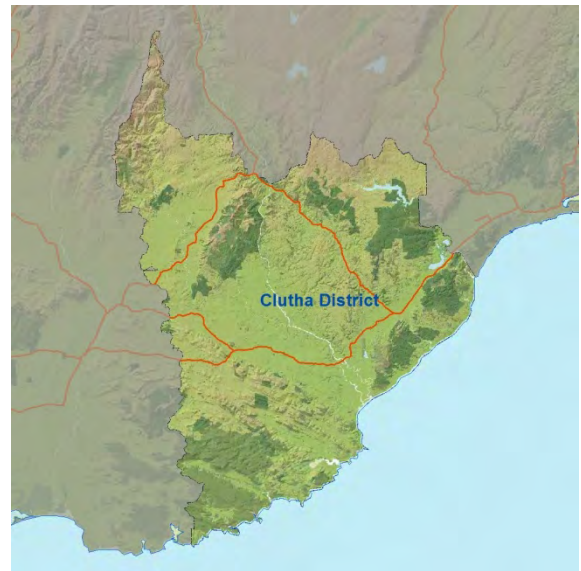
CLUTHA

Population (Jun 2013 est.): 17,350
 Region: Otago

| Road Data (2013) | State Highways | Local Roads |
|--|----------------|-------------|
| Total Length (km) | 203.60 | 3182.54 |
| Vehicle Kilometres Travelled (millions of km)(Jun 2013 est.) | 205.91 | 107.98 |

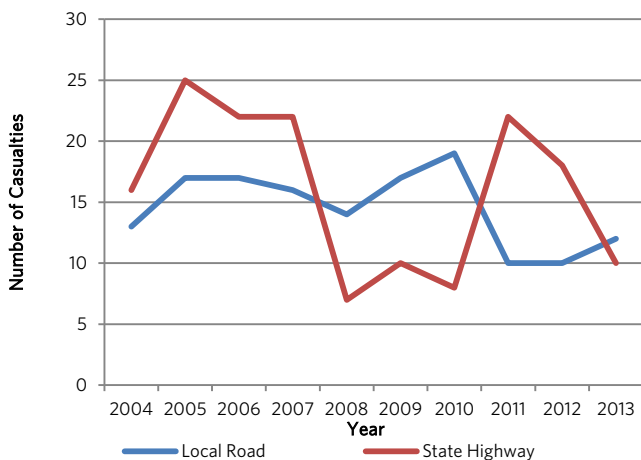
| Number of Registered Vehicles (2009-2013) | | | | | |
|---|-------|-------|-------|-------|-------|
| Year | 2009 | 2010 | 2011 | 2012 | 2013 |
| Number | 16907 | 16888 | 17027 | 17107 | 17166 |

| Registered Vehicle Types (2013) | |
|---------------------------------|--------------|
| Bus | 129 |
| Goods Van/Truck/Utility | 4725 |
| Moped | 104 |
| Motor Caravan | 151 |
| Motorcycle | 492 |
| Passenger Car/Van | 11565 |
| TOTAL | 17166 |

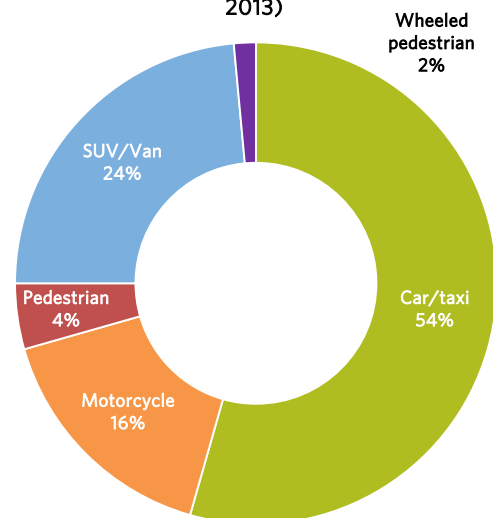


| Casualties from Fatal & Serious Crashes (2013) | Local Roads | State Highways |
|--|-------------|----------------|
| Fatal Casualties | 0 | 3 |
| Serious Casualties | 12 | 7 |
| Fatal & Serious Casualties | 12 | 10 |

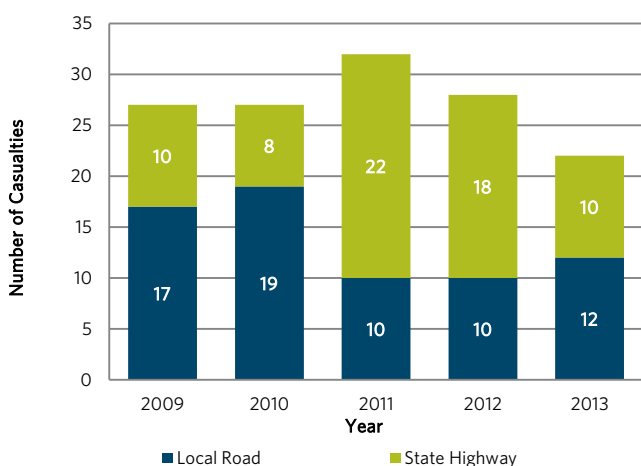
Trends in Deaths & Serious Casualties (2004-2013)



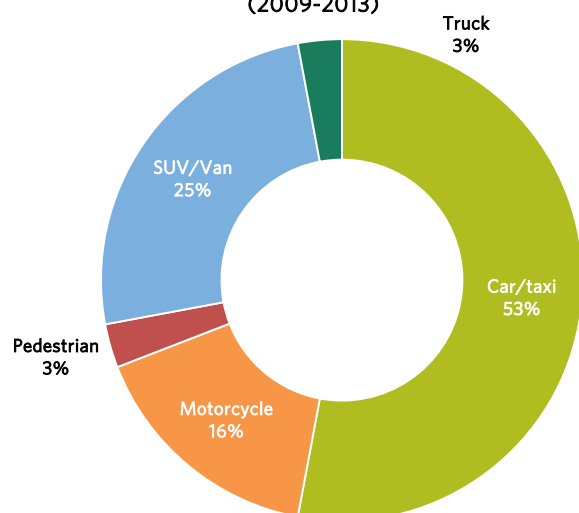
Deaths & Serious Casualties - Local Roads (2009-2013)



Deaths & Serious Casualties (2009-2013)



Deaths & Serious Casualties - State Highway (2009-2013)



SOUTHLAND

Population (Jun 2013 est.): 29,800
 Region: Southland

| Road Data (2013) | State Highways | Local Roads |
|--|----------------|-------------|
| Total Length (km) | 638.09 | 5190.08 |
| Vehicle Kilometres Travelled (millions of km)(Jun 2013 est.) | 400.10 | 236.91 |

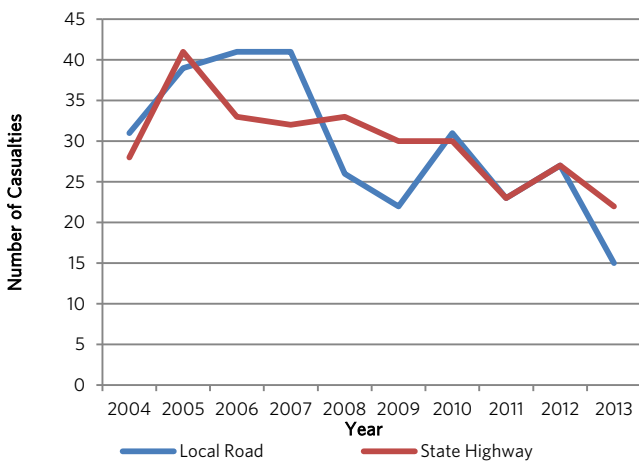
| Number of Registered Vehicles (2009-2013) | | | | | |
|---|-------|-------|-------|-------|-------|
| Year | 2009 | 2010 | 2011 | 2012 | 2013 |
| Number | 28596 | 28400 | 28805 | 28955 | 29190 |

| Registered Vehicle Types (2013) | |
|---------------------------------|--------------|
| Bus | 297 |
| Goods Van/Truck/Utility | 8375 |
| Moped | 129 |
| Motor Caravan | 318 |
| Motorcycle | 911 |
| Passenger Car/Van | 19160 |
| TOTAL | 29190 |

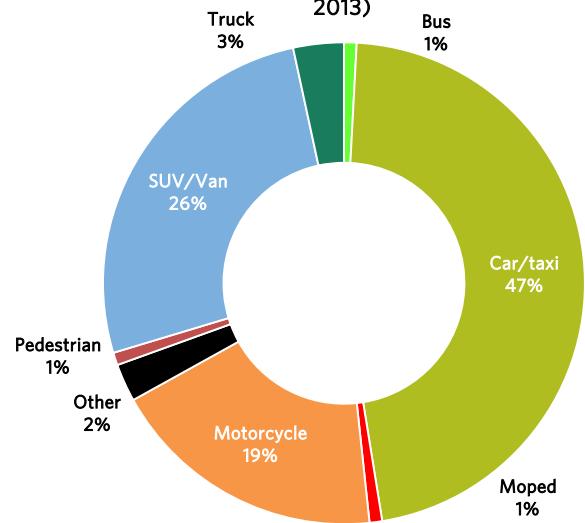


| Casualties from Fatal & Serious Crashes (2013) | Local Roads | State Highways |
|--|-------------|----------------|
| Fatal Casualties | 0 | 2 |
| Serious Casualties | 15 | 20 |
| Fatal & Serious Casualties | 15 | 22 |

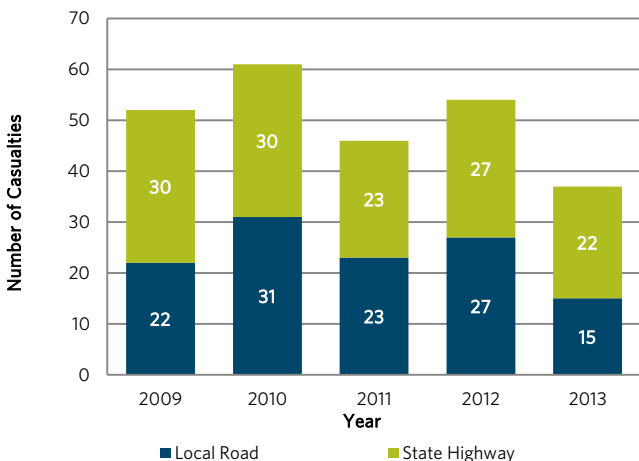
Trends in Deaths & Serious Casualties (2004-2013)



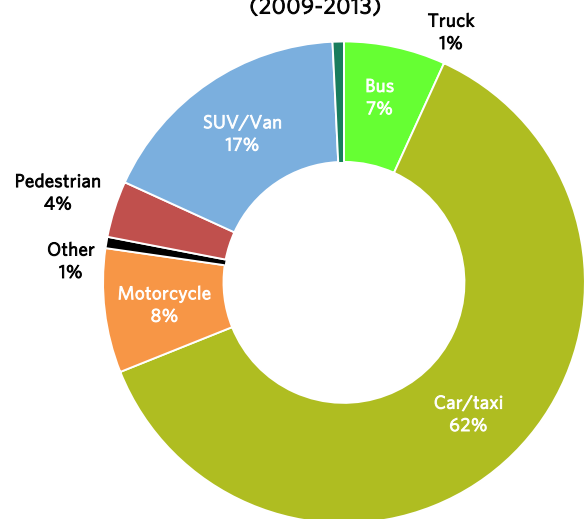
Deaths & Serious Casualties - Local Roads (2009-2013)



Deaths & Serious Casualties (2009-2013)



Deaths & Serious Casualties - State Highway (2009-2013)



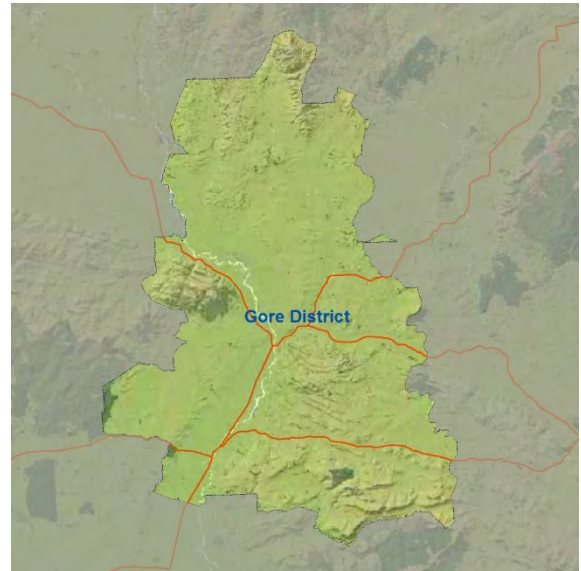
GORE

Population (Jun 2013 est.): 12,200
 Region: Southland

| Road Data (2013) | State Highways | Local Roads |
|--|----------------|-------------|
| Total Length (km) | 99.03 | 751.22 |
| Vehicle Kilometres Travelled (millions of km)(Jun 2013 est.) | 108.91 | 53.97 |

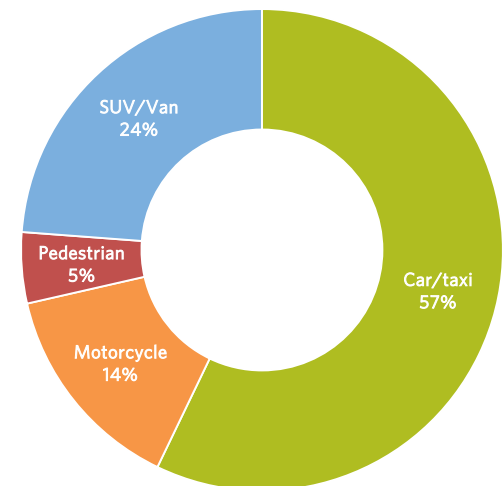
| Number of Registered Vehicles (2009-2013) | | | | | |
|---|-------|-------|-------|-------|-------|
| Year | 2009 | 2010 | 2011 | 2012 | 2013 |
| Number | 15631 | 15567 | 15605 | 15671 | 15958 |

| Registered Vehicle Types (2013) | |
|---------------------------------|--------------|
| Bus | 71 |
| Goods Van/Truck/Utility | 3763 |
| Moped | 99 |
| Motor Caravan | 157 |
| Motorcycle | 481 |
| Passenger Car/Van | 11387 |
| TOTAL | 15958 |

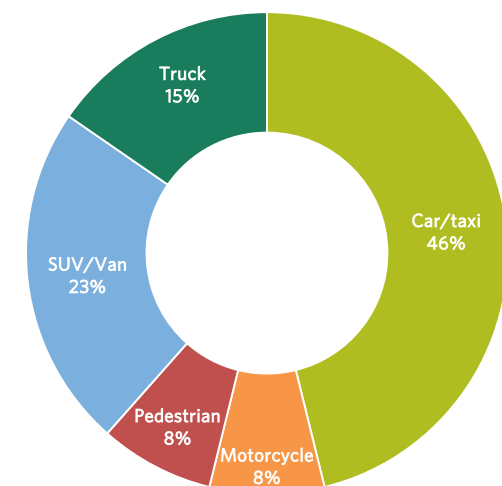


| Casualties from Fatal & Serious Crashes (2013) | Local Roads | State Highways |
|--|-------------|----------------|
| Fatal Casualties | 0 | 0 |
| Serious Casualties | 2 | 2 |
| Fatal & Serious Casualties | 2 | 2 |

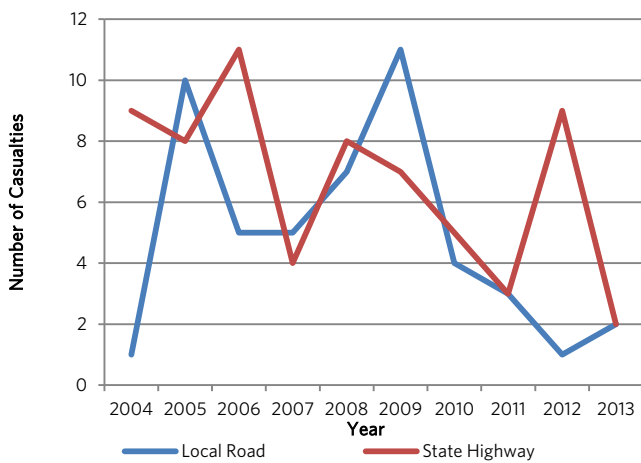
Deaths & Serious Casualties - Local Roads (2009-2013)



Deaths & Serious Casualties - State Highway (2009-2013)



Trends in Deaths & Serious Casualties (2004-2013)



Deaths & Serious Casualties (2009-2013)



INVERCARGILL

Population (Jun 2013 est.): 52,900
 Region: Southland

| Road Data (2013) | State Highways | Local Roads |
|--|----------------|-------------|
| Total Length (km) | 57.39 | 593.73 |
| Vehicle Kilometres Travelled (millions of km)(Jun 2013 est.) | 114.67 | 227.48 |

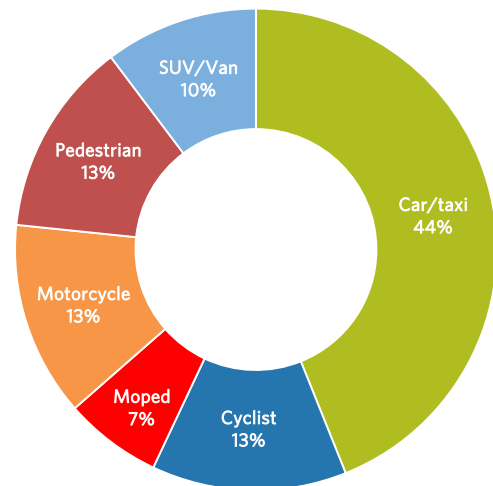
| Number of Registered Vehicles (2009-2013) | | | | | |
|---|-------|-------|-------|-------|-------|
| Year | 2009 | 2010 | 2011 | 2012 | 2013 |
| Number | 51699 | 52210 | 52130 | 52454 | 52954 |

| Registered Vehicle Types (2013) | |
|---------------------------------|--------------|
| Bus | 535 |
| Goods Van/Truck/Utility | 9066 |
| Moped | 505 |
| Motor Caravan | 468 |
| Motorcycle | 2204 |
| Passenger Car/Van | 40176 |
| TOTAL | 52954 |

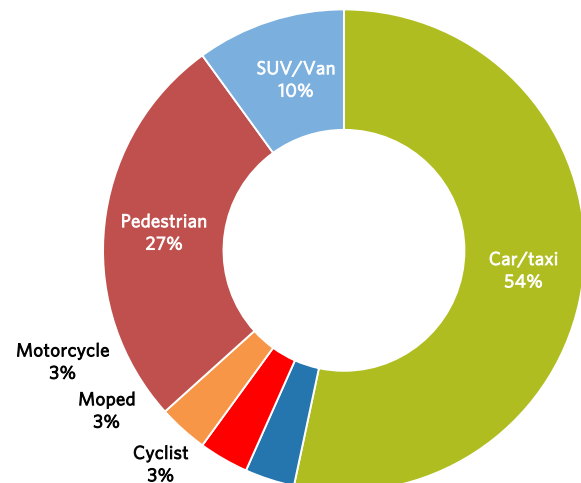


| Casualties from Fatal & Serious Crashes (2013) | Local Roads | State Highways |
|--|-------------|----------------|
| Fatal Casualties | 0 | 0 |
| Serious Casualties | 16 | 5 |
| Fatal & Serious Casualties | 16 | 5 |

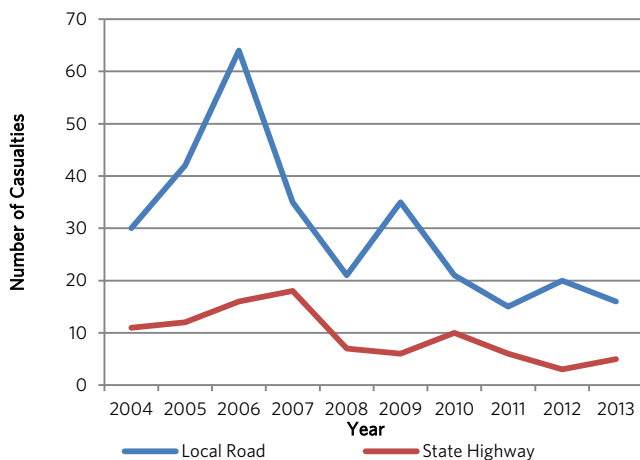
Deaths & Serious Casualties - Local Roads (2009-2013)



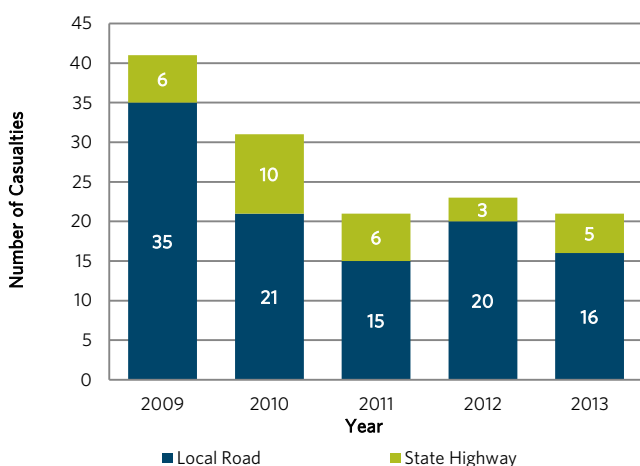
Deaths & Serious Casualties - State Highway (2009-2013)



Trends in Deaths & Serious Casualties (2004-2013)



Deaths & Serious Casualties (2009-2013)



USEFUL LINKS

Accident Compensation Corporation (ACC) Claims

ACC Claims for Road Crash Injuries

<http://www.acc.co.nz/about-acc/statistics/>

Council Profile by Regions

Listing of Local Councils (Territorial Authorities) with their Region(s)

http://www.localcouncils.govt.nz/lqip.nsf/wpg_url/Profiles-Councils-by-Region-Index

Crash Analysis Reports

These reports provide information at a variety of levels (national, regional and territorial authority) and across a number of key road safety themes.

<http://www.nzta.govt.nz/resources/crash-analysis-reports/>

Crash Fact Sheets

Statistical Information on Road Safety Issues

<http://www.transport.govt.nz/research/pages/crashfacts.aspx>

Maps

Territorial Authority and Local Government Regions

<http://www.lgnz.co.nz/home/nzs-local-government/new-zealands-councils/>

NZ Transport Agency – Media Centre

- Access to releases, contacts, resources, OIA responses and Social Media.

<http://www.nzta.govt.nz/about/media/index.html>

- Access to this publication under 'Local authority snapshots'

<http://www.nzta.govt.nz/about/media/resources.html>

Safer Journeys

Strategy to guide Road Safety Improvements

<http://www.saferjourneys.govt.nz/>

SOURCES

Statistics New Zealand

Information Type:

- Population

<http://www.stats.govt.nz/>

Local Councils

Information Type:

- Region (Regional boundaries in some areas do not match Territorial Authority boundaries and therefore some Territorial Authorities will lie in more than one Region)

<http://www.localcouncils.govt.nz>

NZ Transport Agency

Information Type:

- Road Data (Crash Analysis System) – (Note 'Total Length' are the general road lengths within the Territorial Authority and could include 'forestry roads', 'private roads', etc)
- Number of Registered Vehicles (Motor Vehicle Registry)
- Registered Vehicle Types (Motor Vehicle Registry)
- Trends in Deaths & Serious Casualties (Crash Analysis System)
- Deaths & Serious Casualties (Crash Analysis System)
- Casualty Data (Crash Analysis System)
- Deaths & Serious Casualties – Local Roads (Crash Analysis System)
- Deaths & Serious Casualties – State Highways (Crash Analysis System)

<http://www.nzta.govt.nz/>

Note: Revocation of State Highways to Local Roads can cause figures that are categorised by State Highways/Local Roads to vary.



If you have further queries, call our contact centre on 0800 699 000 or write to us:

NZ Transport Agency
Private Bag 6995
Wellington 6141

This publication is also available on NZ Transport Agency's website at www.nzta.govt.nz



[New Zealand Government](http://www.nzta.govt.nz)

